



# THE RECAPTURE OF

# GUAM



HISTORICAL BRANCH

G-3 DIVISION

HEADQUARTERS

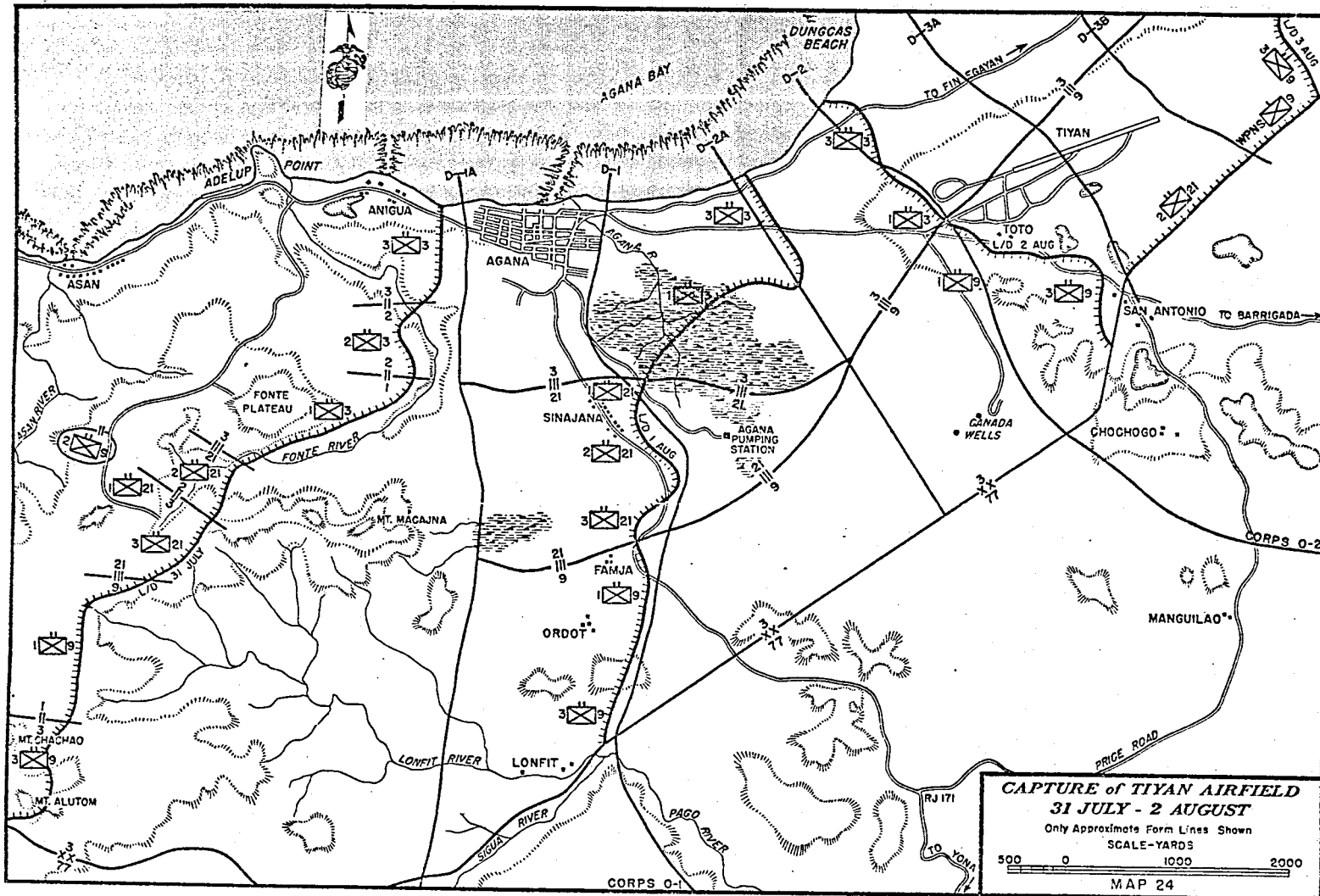
U. S. MARINE CORPS

Major O. R. Lodge, USMC

# 1954



Marine Corps Headquarters



# 77th INFANTRY DIV PLAN of ATTACK

31 JULY

Taken From OCMH

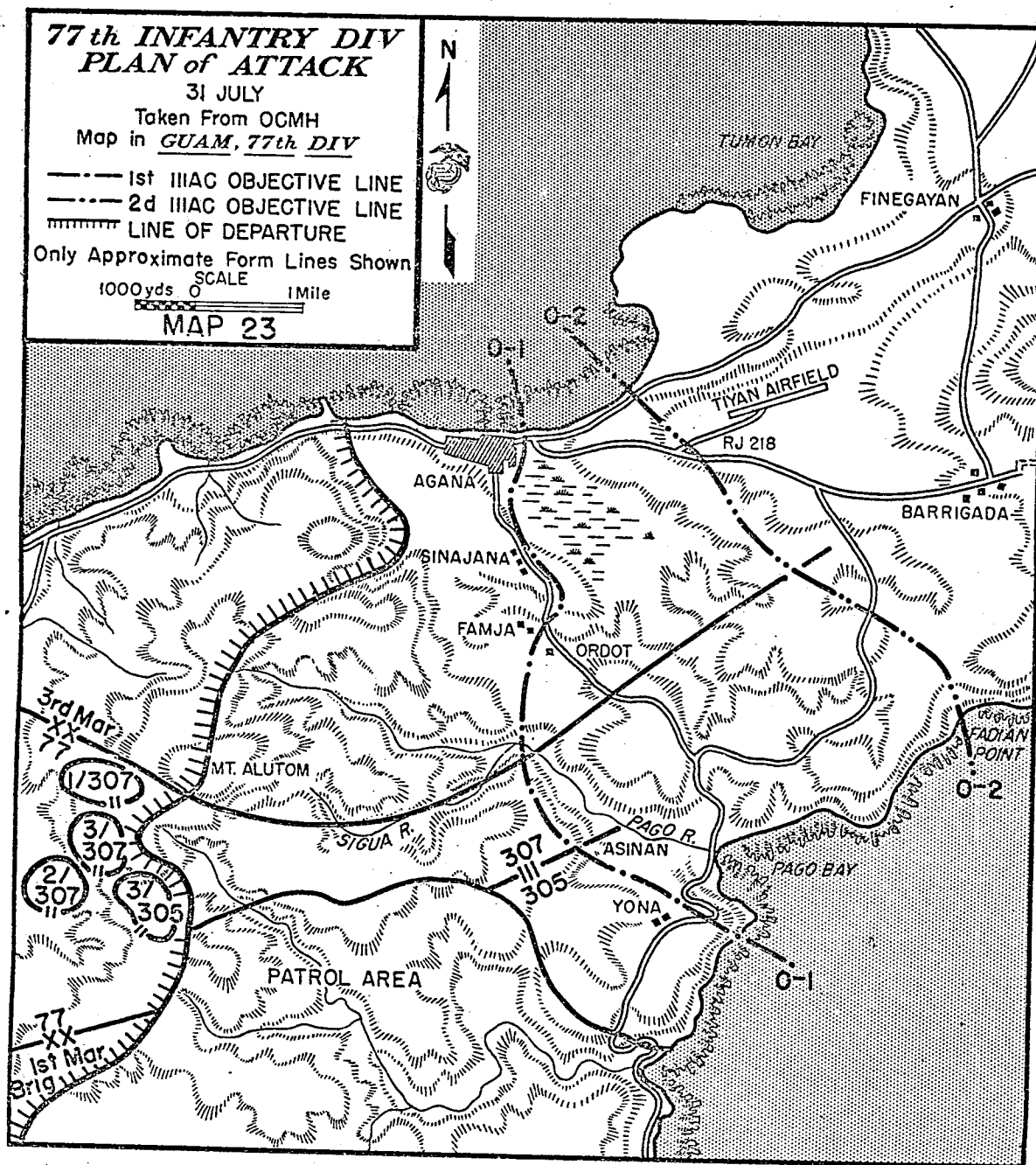
Map in GUAM, 77th DIV

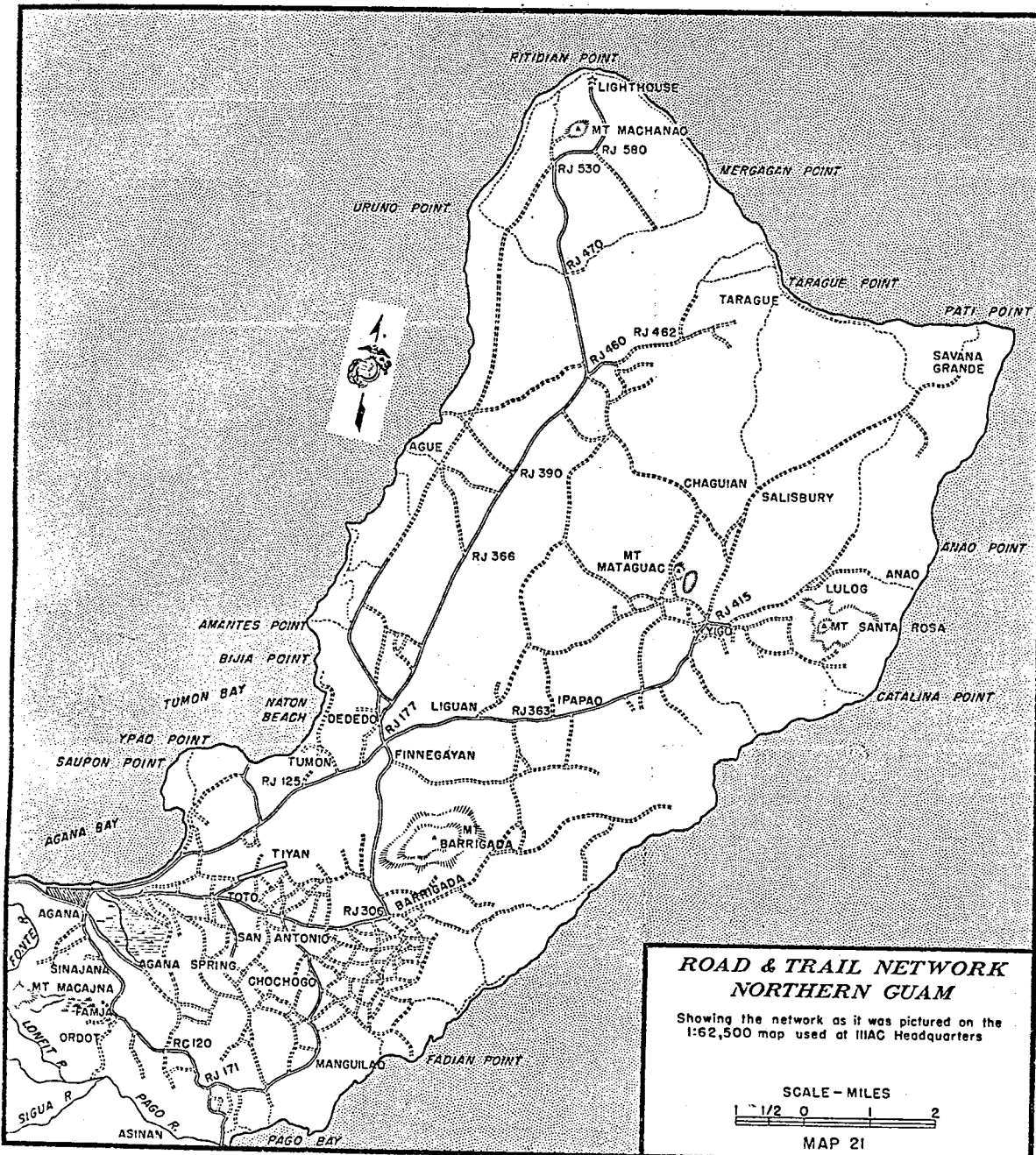
--- 1st IIIAC OBJECTIVE LINE  
- - - 2d IIIAC OBJECTIVE LINE  
||||| LINE OF DEPARTURE

Only Approximate Form Lines Shown

SCALE  
1000yds 0 1Mile

MAP 23



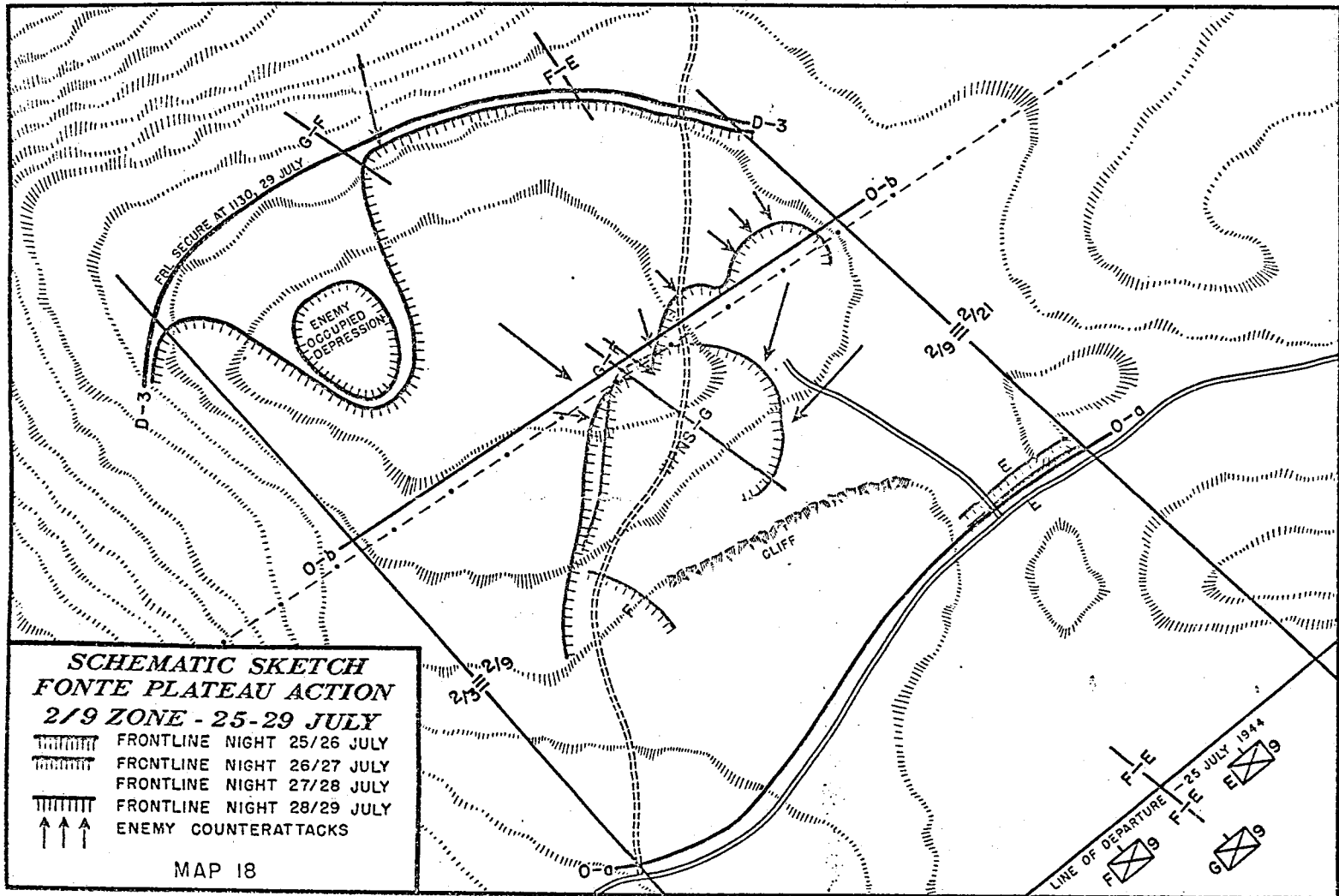


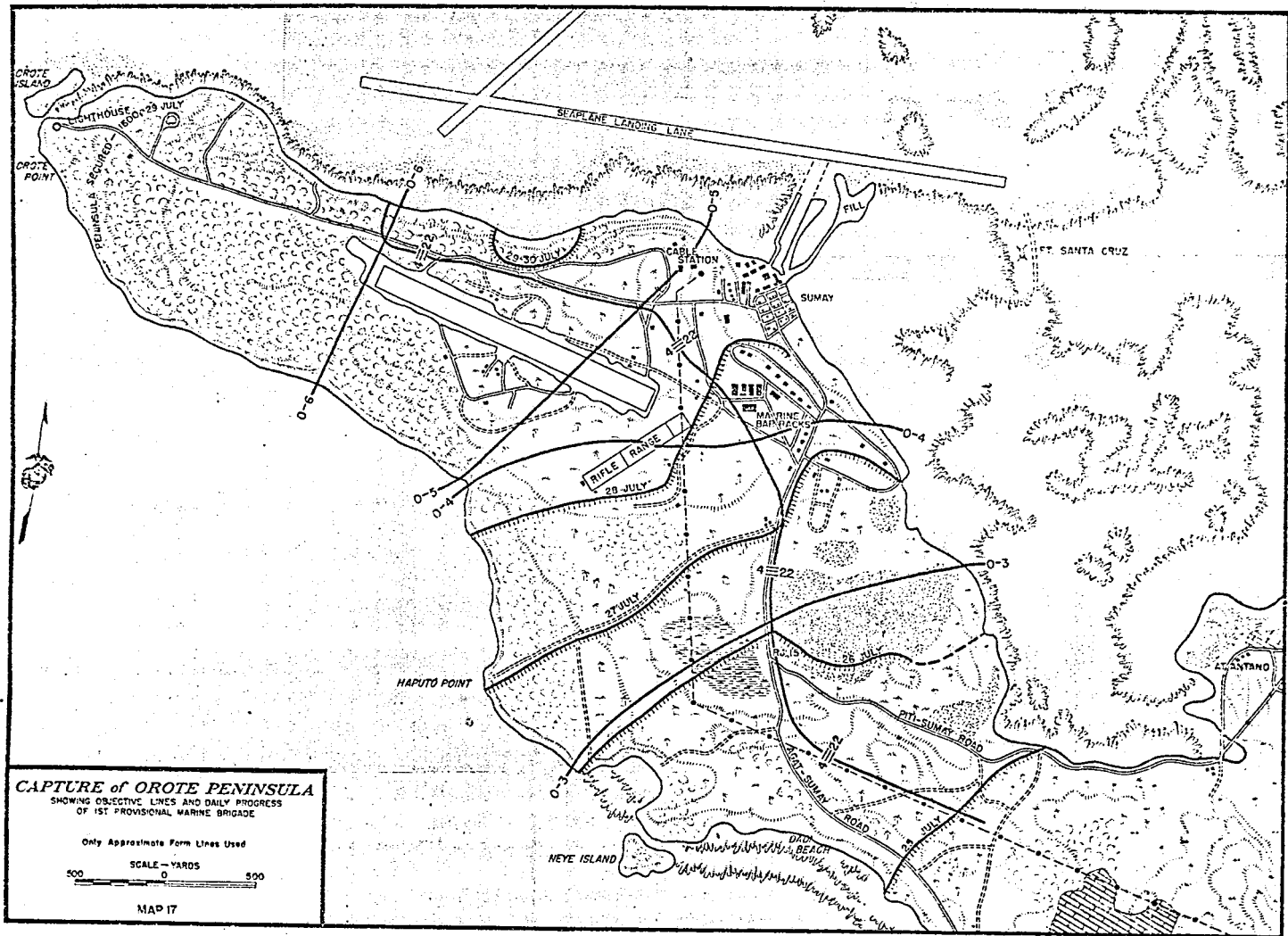
**ROAD & TRAIL NETWORK  
NORTHERN GUAM**

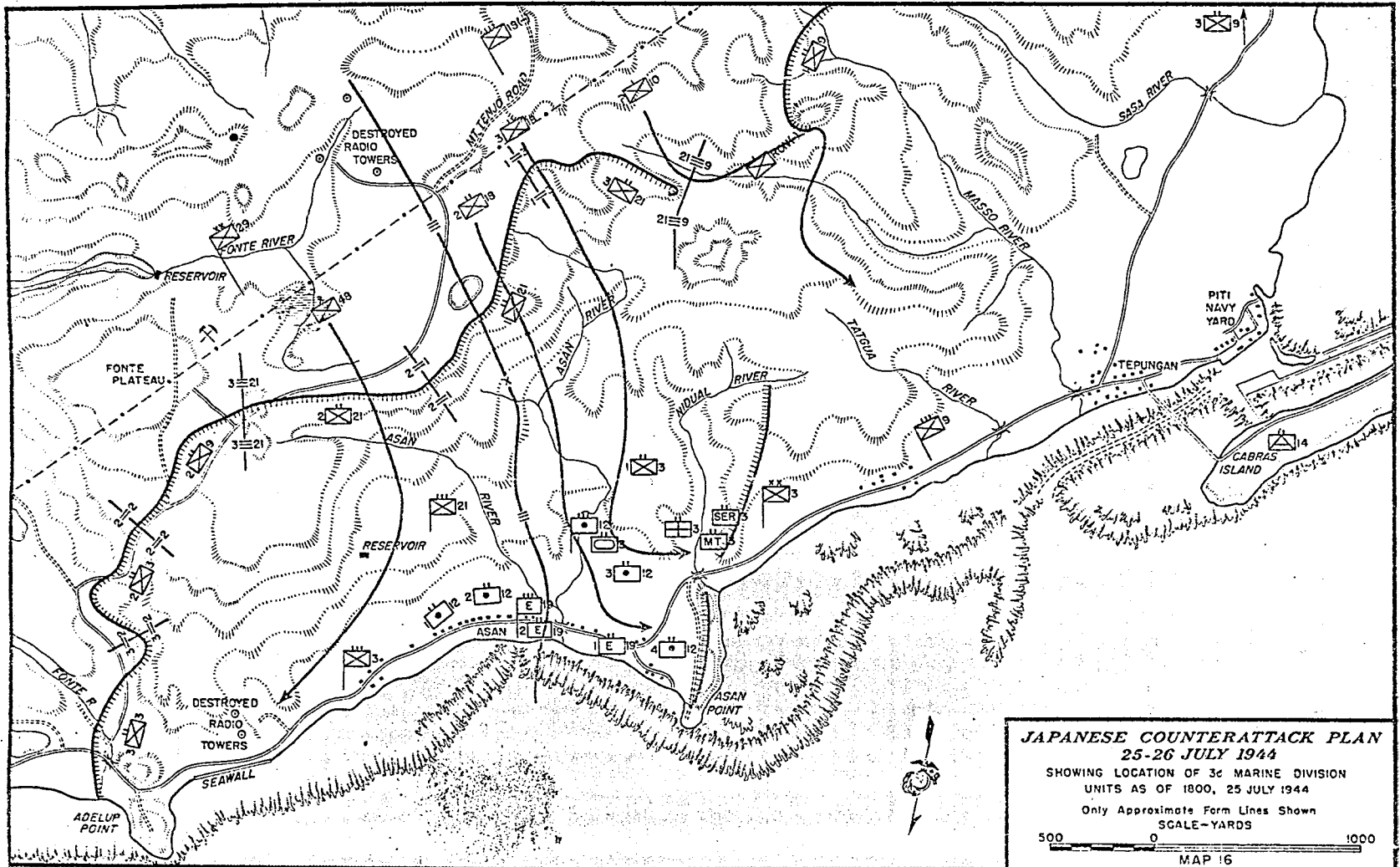
Showing the network as it was pictured on the  
1:62,500 map used at IIIAC Headquarters



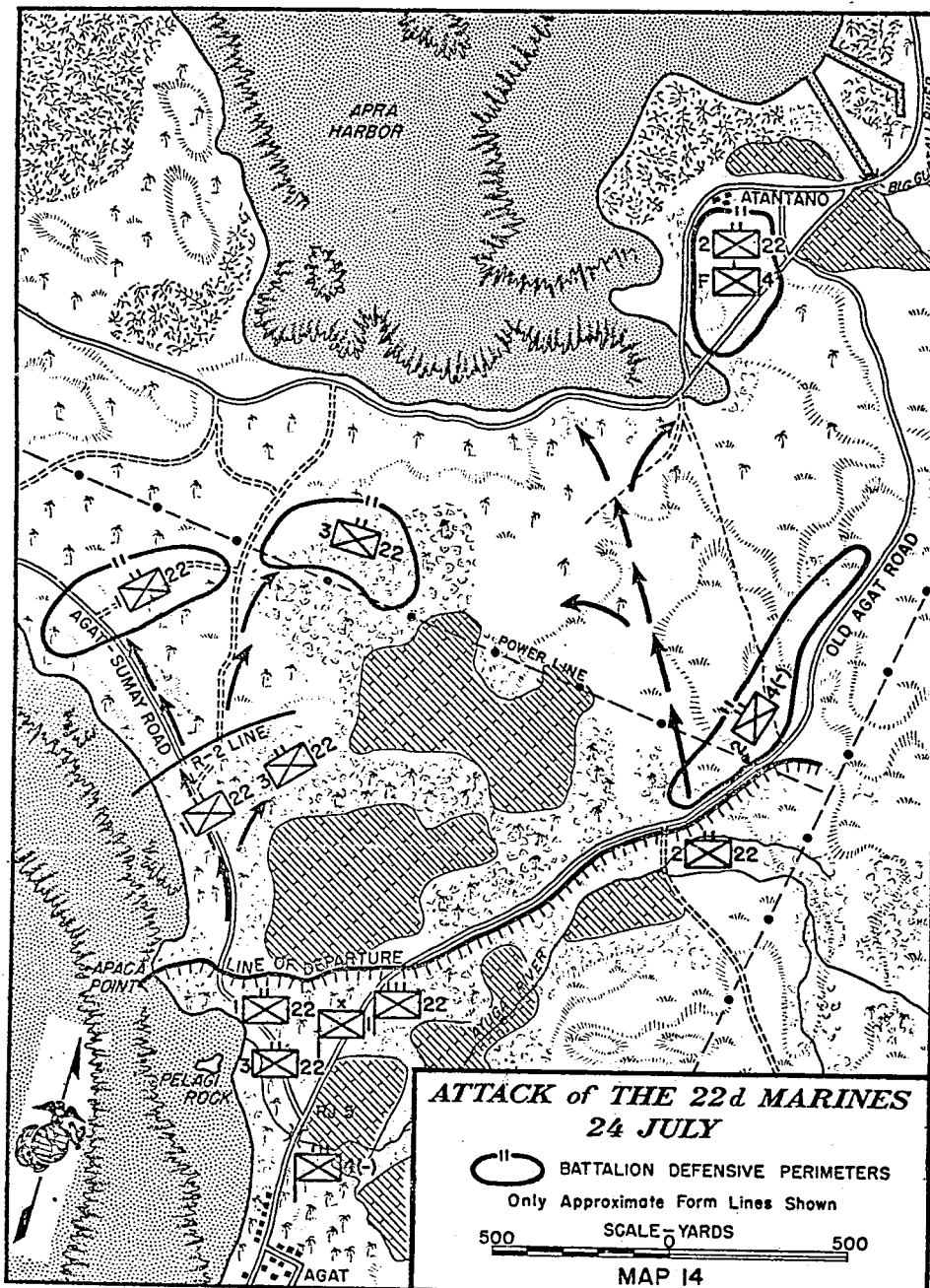
MAP 21



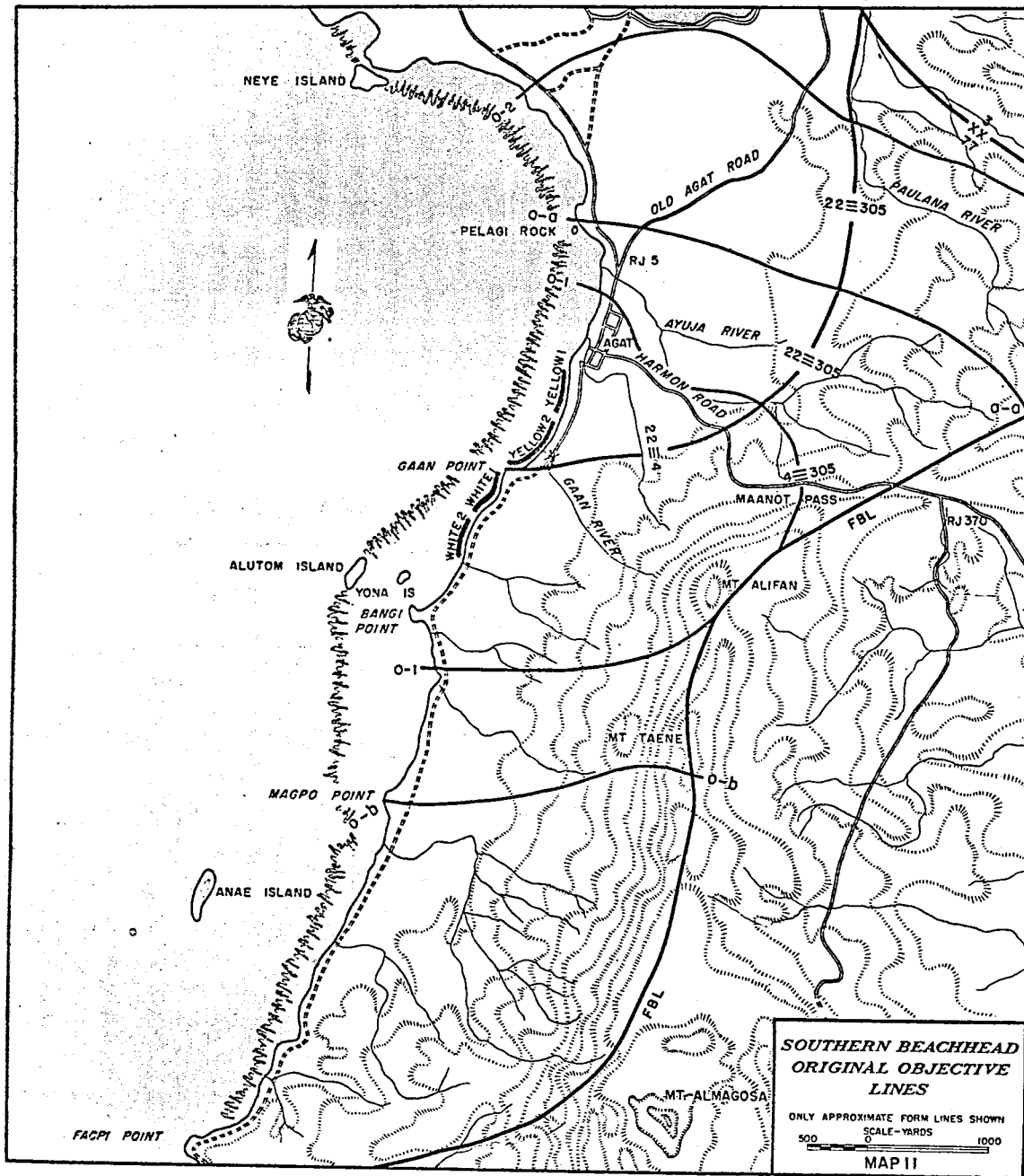


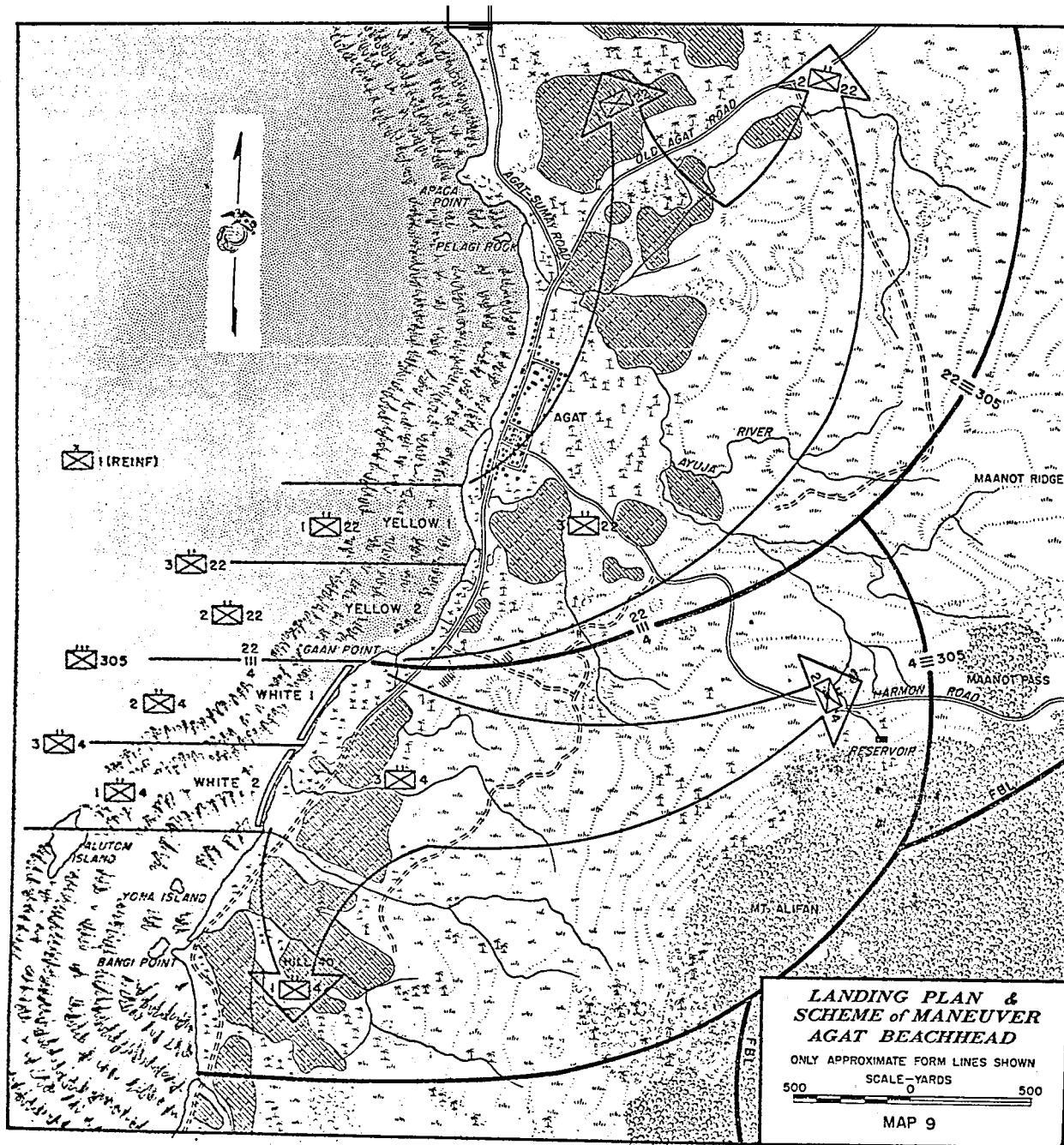


**JAPANESE COUNTERATTACK PLAN**  
**25-26 JULY 1944**  
 SHOWING LOCATION OF 3<sup>d</sup> MARINE DIVISION  
 UNITS AS OF 1800, 25 JULY 1944  
 Only Approximate Form Lines Shown  
 SCALE-YARDS  
 500 0 1000  
 MAP 16









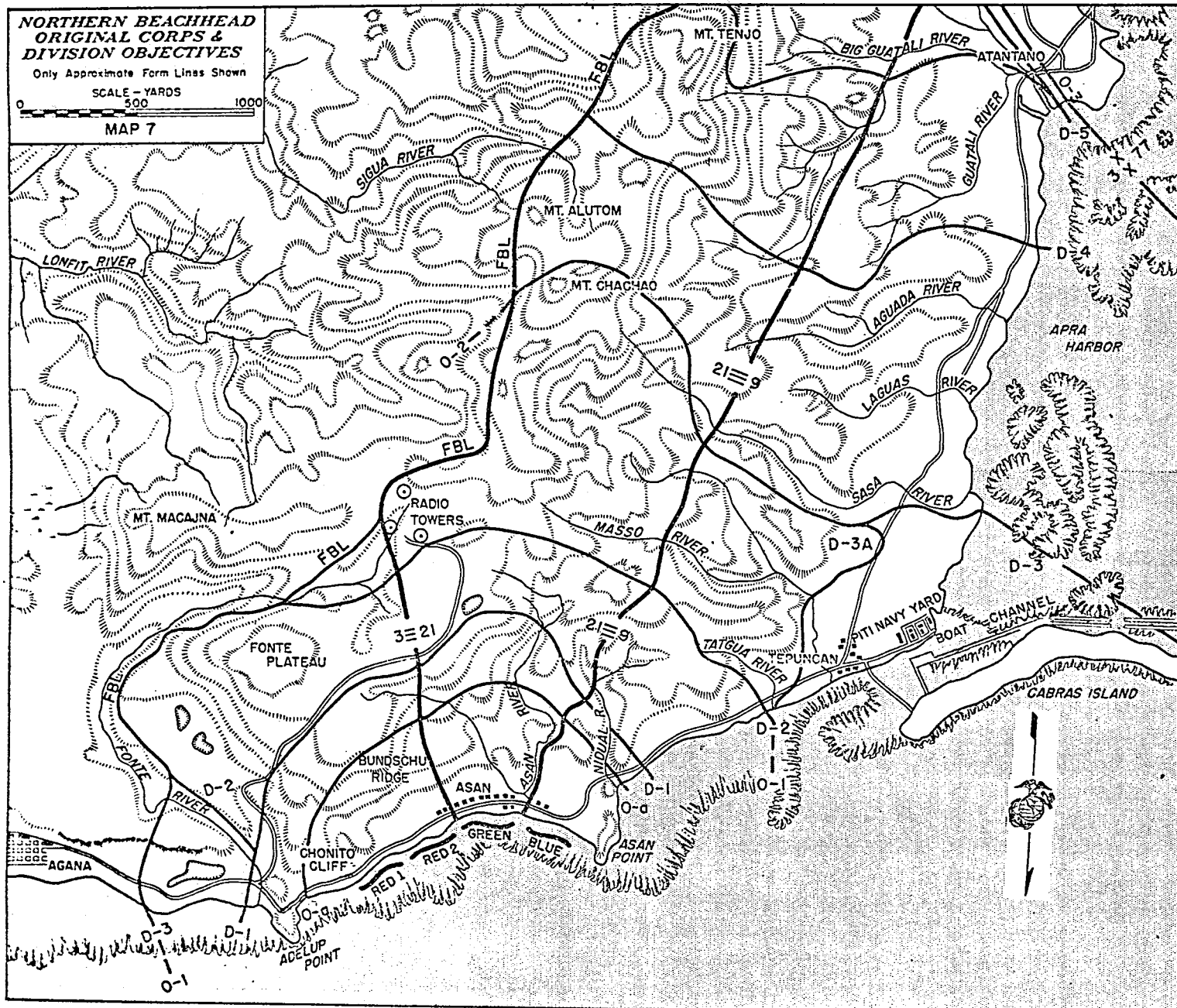
**NORTHERN BEACHHEAD  
ORIGINAL CORPS &  
DIVISION OBJECTIVES**

Only Approximate Form Lines Shown

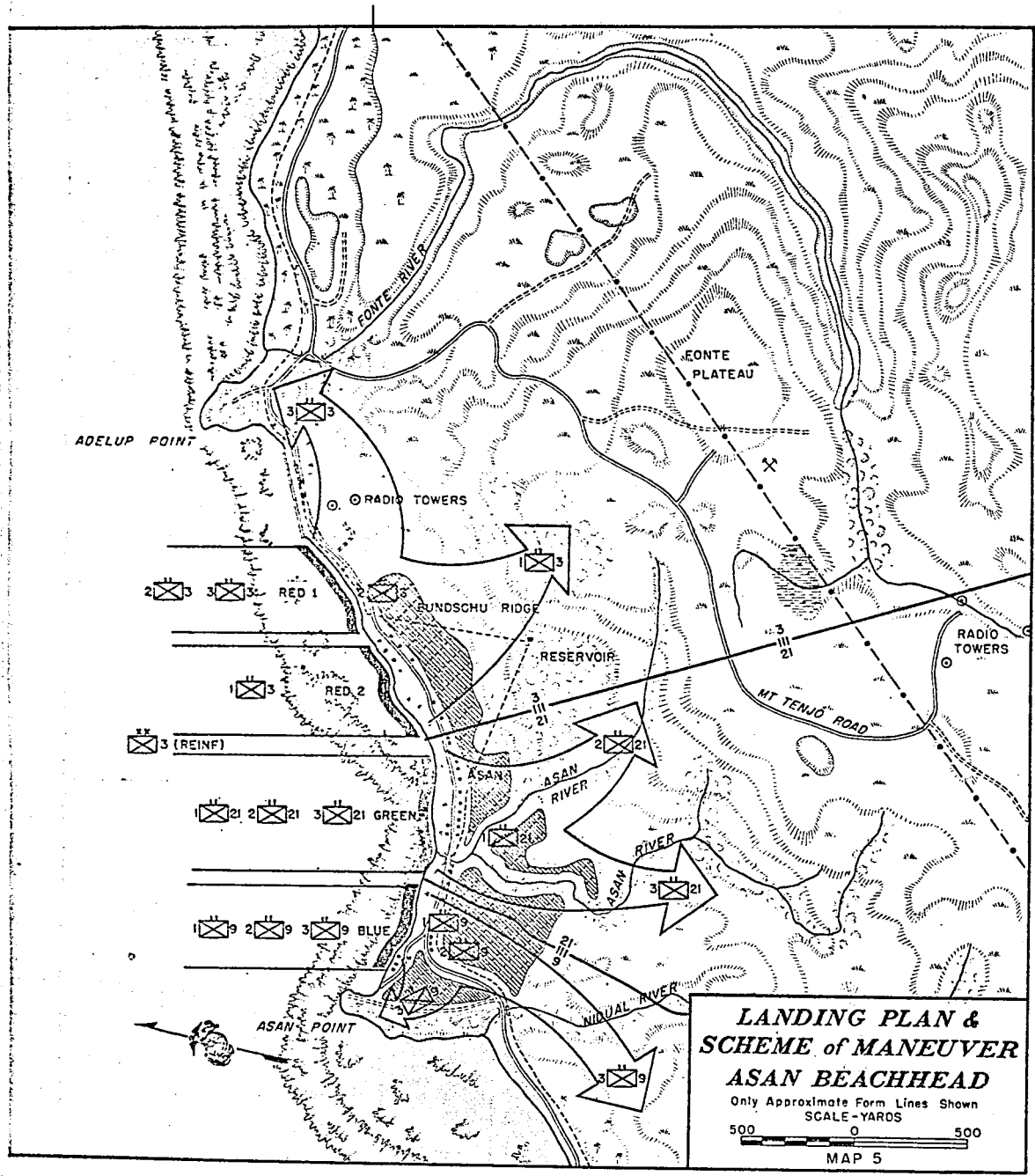
SCALE - YARDS

0 500 1000

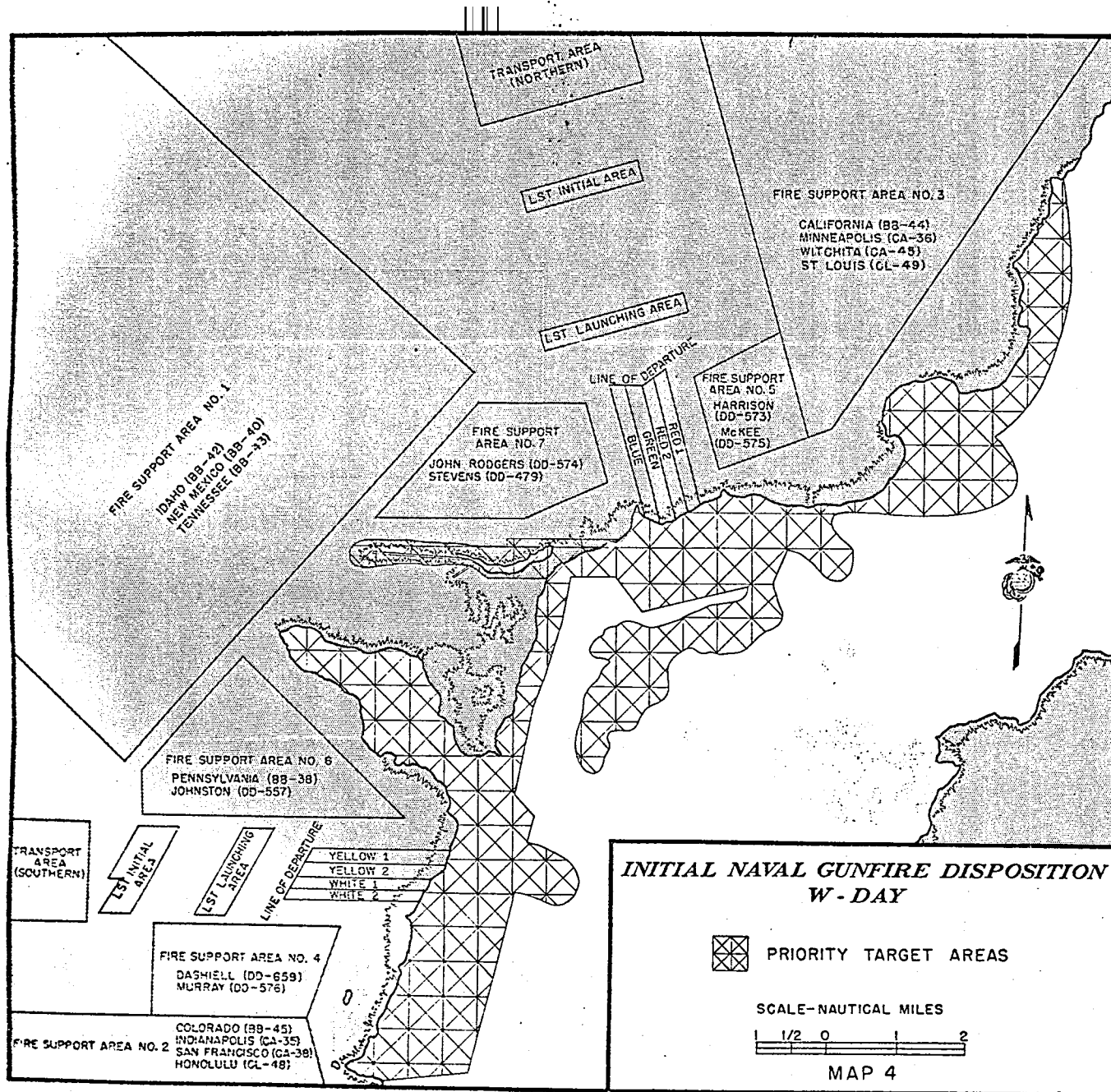
MAP 7



1. THE AREA BETWEEN  
 THE RIVER AND THE  
 MOUNTAIN  
 IS A NATURAL  
 BARRIER AND  
 SHOULD BE  
 MAINTAINED  
 AS SUCH.



**LANDING PLAN &  
 SCHEME of MANEUVER  
 ASAN BEACHHEAD**  
 Only Approximate Form Lines Shown  
 SCALE-YARDS  
 500 0 500  
 MAP 5



BASIC ORGANIZATION, HIGHER ECHELON TASK FORCES FOR STEVEDORE

