

GAIL STAHLCKER

RECEIVED

JAN 23 2001

NATCHEZ TRACE^{DSC-PM} PARKWAY



MILEPOST LOG

604/142950

WEST SIDE OF PARKWAY

EAST SIDE OF PARKWAY

UNDER

UNCONSTRUCTED SECTION

SECTION 3-X

CONSTRUCTION

5.0
0.9
0.8
0.7
0.6
0.5
0.4
0.3
0.2
0.1
4.0
0.9
0.8
0.7
0.6
0.5
0.4
0.3
0.2
0.1
3.0
0.9
0.8
0.7
0.6
0.5
0.4
0.3
0.2
0.1
2.0
0.9
0.8
0.7
0.6
0.5
0.4
0.3
0.2
0.1
1.0
0.9
0.8
0.7
0.6
0.5
0.4
0.3
0.2
0.1
0.0

ADAMS COUNTY

ADAMS COUNTY

WEST SIDE OF PARKWAY

EAST SIDE OF PARKWAY

MCGEHEE ROAD INTERSECTION

Calvin Wells Road

MS Hwy. 61

Underpass

10.0

0.9

0.8

0.7

0.6

0.5

0.4

0.3

0.2

0.1

9.0

0.9

0.8

0.7

0.6

0.5

0.4

0.3

0.2

0.1

8.0

0.9

0.8

0.7

0.6

0.5

0.4

0.3

0.2

0.1

7.0

0.9

0.8

0.7

0.6

0.5

0.4

0.3

0.2

0.1

6.0

0.9

0.8

0.7

0.6

0.5

0.4

0.3

0.2

0.1

5.0

Brandon Hall Road

OLD TRACE EXHIBIT SHELTER PULLOUT

SOUTHERN NATURAL GAS CO.

MS Hwy. 61 Access Road

MS Hwy. 61

UNDER

UNCONSTRUCTED SECTION

SECTION 3-X

CONSTRUCTION

ADAMS COUNTY

ADAMS COUNTY

WEST SIDE OF PARKWAY

EAST SIDE OF PARKWAY

15.0

0.9

0.8

0.7

0.6

0.5

0.4

0.3

0.2

0.1

14.0

0.9

0.8

0.7

0.6

0.5

0.4

0.3

0.2

0.1

13.0

0.9

0.8

0.7

0.6

Underpass

0.5

0.4

0.3

0.2

0.1

12.0

0.9

0.8

0.7

0.6

0.5

0.4

0.3

0.2

0.1

11.0

0.9

0.8

0.7

0.6

0.5

0.4

0.3

0.2

0.1

10.0

Cannonsburg Road

Turpin Creek

TURPIN CREEK PICNIC AREA

MS Hwy. 553 Crossing
(Stanton Crossing)

← To Emerald Mound (1 mile)

Cannonsburg Road

Turpin Creek

LOESS BLUFF PULLOUT

MS Hwy. 553 Crossing
(Stanton Crossing)

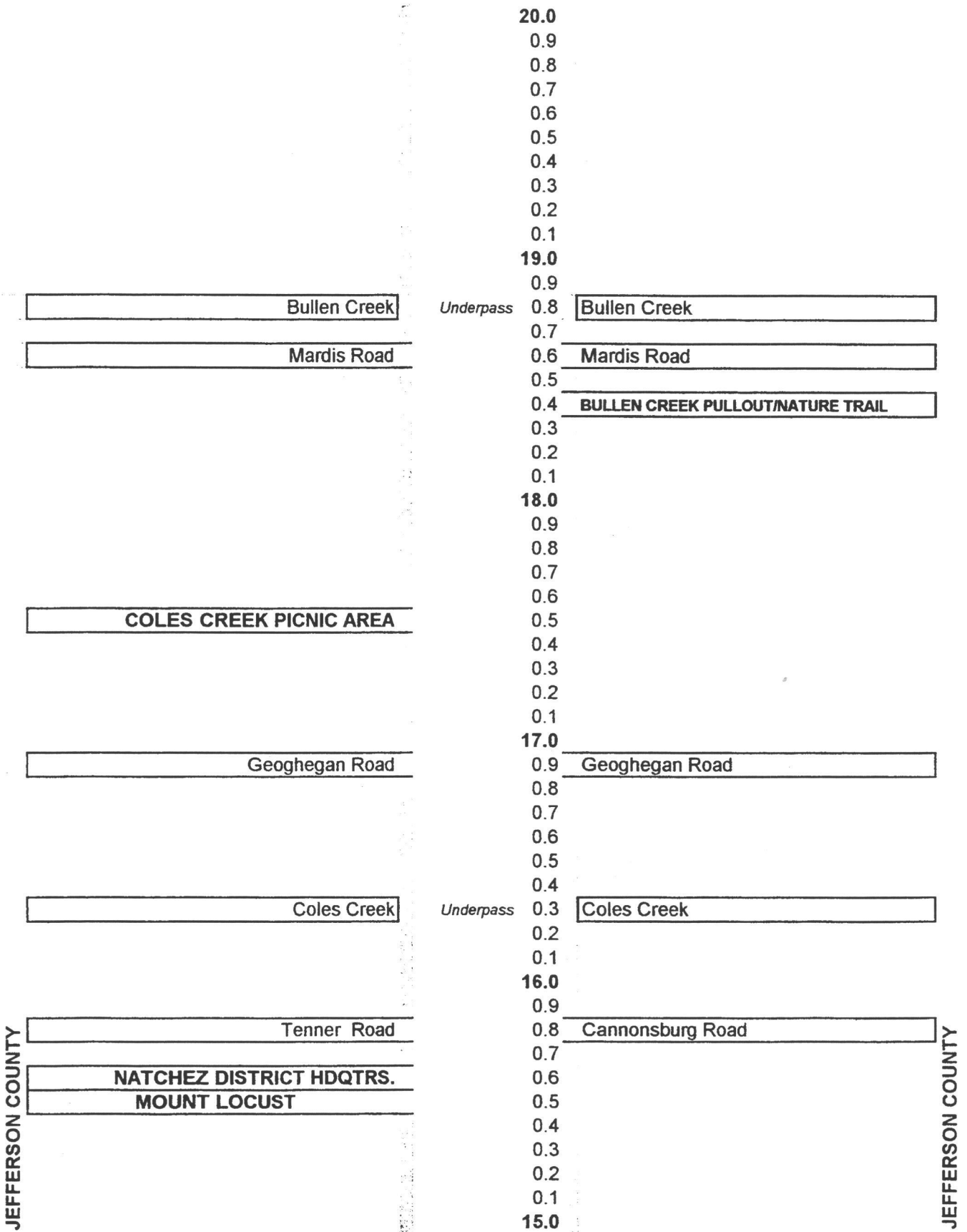
To Natchez State Park (2 miles) →
To Hwy. 61 (.5 mile)]

ADAMS COUNTY | JEFFERSON COUNTY

ADAMS COUNTY | JEFFERSON COUNTY

WEST SIDE OF PARKWAY

EAST SIDE OF PARKWAY



WEST SIDE OF PARKWAY

EAST SIDE OF PARKWAY

		25.0	
		0.9	
		0.8	<i>MS POWER & LIGHT</i>
	Poplar Hill Rd. Access		
	Poplar Hill Rd.	<i>Underpass</i> 0.7	Poplar Hill Rd.
		0.6	
		0.5	
	County Road Access Rd.	<i>Underpass</i> 0.4	County Road Access Rd.
		0.3	
		0.2	
		0.1	
		24.0	
		0.9	
		0.8	
		0.7	
	NORTH FORK COLES CREEK PULLOUT	0.6	
		0.5	
		0.4	
		0.3	
		0.2	
		0.1	<i>KERN & BROOKS</i>
		23.0	<i>High pressure gas line</i>
	County Road Access Rd.	<i>Underpass</i> 0.9	County Road Access Rd.
		0.8	
		0.7	
	<i>MS POWER & LIGHT</i>	0.6	
	County Road	<i>Underpass</i> 0.5	County Road
		0.4	
		0.3	
		0.2	
		0.1	
		22.0	
		0.9	
		0.8	
		0.7	OLD GREENVILLE PULLOUT
		0.6	
		0.5	
		0.4	
		0.3	
	Mud Island Creek	<i>Underpass</i> 0.2	Mud Island Creek
		0.1	
		21.0	
		0.9	
		0.8	
	SOUTH FORK COLES CREEK TRAIL (Mud Island Overlook)	0.7	
		0.6	
		0.5	
		0.4	
	<i>ASHLAND PIPE LINE</i>	0.3	
		0.2	MS Hwy. 553 Access Road
	MS Hwy. 553	<i>Underpass</i> 0.1	MS Hwy. 553
		20.0	

JEFFERSON COUNTY

JEFFERSON COUNTY

WEST SIDE OF PARKWAY

EAST SIDE OF PARKWAY

County Road

30.0
0.9
0.8
0.7
0.6
0.5
0.4
0.3
0.2
0.1
29.0
0.9
0.8
0.7
0.6
0.5
0.4
0.3
0.2
0.1

County Road

LORMAN OVERLOOK PULLOUT

MS POWER & LIGHT

Rodney Road

28.0
0.9
0.8
0.7
0.6
0.5
0.4
0.3
0.2
0.1
27.0
0.9
0.8
0.7
0.6
0.5
0.3
0.3
0.2
0.1

Rodney Road

COON BOX PULLOUT

Agricultural (Cattle)

26.0
0.9
0.8
0.7
0.6
0.5
0.3
0.3
0.2
0.1

Agricultural (Cattle)

Coles Creek (North Fork)

25.0
0.9
0.8
0.7
0.6
0.5
0.4
0.3
0.2
0.1

Coles Creek (North Fork)

Agricultural (Cattle)

Underpass 0.4
0.3
0.2
0.1

Agricultural (Cattle)

JEFFERSON COUNTY

JEFFERSON COUNTY

WEST SIDE OF PARKWAY

EAST SIDE OF PARKWAY

		35.0	
		0.9	
		0.8	
		0.6	
		0.7	
		0.5	
		0.4	MS POWER & LIGHT
Widow Creek	Underpass	0.3	Widow Creek
		0.2	
		0.1	MS POWER & LIGHT
Russium Road	Underpass	34.0	Russium Road
		0.9	
		0.8	
		0.7	
		0.6	
		0.5	
		0.4	
		0.3	
		0.2	
		0.1	
		33.0	
Agricultural	Underpass	0.9	Agricultural
		0.8	
		0.7	
		0.6	
		0.5	
		0.4	
		0.3	
		0.2	
		0.1	
		32.0	
		0.9	
		0.8	
		0.7	
		0.6	
		0.5	
		0.4	
		0.3	
		0.2	
		0.1	
		31.0	MS POWER & LIGHT
		0.9	
		0.8	
		0.7	
		0.6	
		0.5	
		0.4	
		0.3	
County Road	Underpass	0.2	County Road
		0.1	
		31.0	MS POWER & LIGHT
		0.9	
		0.8	
		0.7	
		0.6	
		0.5	MS POWER & LIGHT
MS Hwy. 552 Access Road		0.4	MS Hwy. 552
		0.3	MS Hwy. 552 Access Road
MS Hwy. 552	Underpass	0.2	
		0.1	
		30.0	

CLAIBORNE COUNTY

CLAIBORNE COUNTY

JEFFERSON COUNTY

JEFFERSON COUNTY

WEST SIDE OF PARKWAY

EAST SIDE OF PARKWAY

Agricultural	Underpass	40.0	Agricultural
		0.9	
		0.8	
		0.7	
		0.6	
		0.5	
Old Railroad	Underpass	0.4	Old Railroad
RD. TO PORT GIBSON DISTRICT HDQTS		0.3	
Hwy. 547	Underpass	0.2	Hwy. 547
		0.1	

39.0 MS POWER & LIGHT

		0.9	
		0.8	
		0.7	
		0.6	
		0.5	
		0.4	
Old Hwy. 61	Underpass	0.3	Old Hwy. 61
		0.2	
		0.1	

38.0

		0.9	
		0.8	
		0.7	
		0.6	
		0.5	
		0.4	
		0.3	
		0.2	
		0.1	

MS POWER & LIGHT

U.S. Hwy 61	Underpass	0.6	U.S. Hwy 61
		0.5	
		0.4	Hwy. 61 Access Road
		0.3	
		0.2	
		0.1	

37.0

		0.9	
		0.8	
		0.7	
		0.6	
		0.5	
		0.4	
		0.3	
		0.2	
		0.1	

MS POWER & LIGHT

Agricultural	Underpass	0.5	Agricultural
		0.4	
		0.3	
		0.2	
		0.1	

36.0

		0.9	
		0.8	
		0.7	
		0.6	
		0.5	
		0.4	
		0.3	
		0.2	
		0.1	

CLAIBORNE COUNTY

CLAIBORNE COUNTY

Agricultural (Cattle)	Underpass	0.6	Agricultural (Cattle)
		0.5	
		0.4	
		0.3	
		0.2	
		0.1	

35.0

WEST SIDE OF PARKWAY

EAST SIDE OF PARKWAY

		45.0	
		0.9	
		0.8	
		0.7	
		0.6	
Rapalie Creek	Underpass	0.5	Rapalie Creek
		0.4	
		0.3	
		0.2	
		0.1	
		44.0	
		0.9	
		0.8	
Agricultural (Cattle)	Underpass	0.7	Agricultural (Cattle)
		0.6	
		0.5	
		0.4	
		0.3	
Agricultural (Cattle)	Underpass	0.2	Agricultural (Cattle)
		0.1	
		43.0	
		0.9	
		0.8	
		0.7	
		0.6	
		0.5	
		0.4	
		0.3	
		0.2	
		0.1	
		42.0	
		0.9	
		0.8	
		0.7	
		0.6	
		0.5	
		0.4	
		0.3	
		0.2	
		0.1	
SUNKEN TRACE PULLOUT		0.5	
		0.4	
		0.3	
		MS POWER & LIGHT	
MS Hwy. 18 Access Rd.	0.2	MS Hwy. 18 Access Rd.	
MS Hwy. 18	Overpass 0.1	MS Hwy. 18	
	41.0		
	0.9		
	0.8		
	0.7		
	0.6		
	0.5		
	0.4	MS POWER & LIGHT	
Little Bayou Pierre	Underpass 0.3	Little Bayou Pierre	
	0.2		
	0.1		
Agricultural	Underpass 40.0	Agricultural	

CLAIBORNE COUNTY

CLAIBORNE COUNTY

WEST SIDE OF PARKWAY

EAST SIDE OF PARKWAY

		50.0	
		0.9	
		0.8	
		0.7	
		0.6	
	Carlisle Road	Underpass 0.5	Carlisle Road
		0.4	
		0.3	
		0.2	
		0.1	
	Agricultural	Underpass 49.0	Agricultural
		0.9	
	Bayou Pierre	Underpass 0.8	Bayou Pierre
		0.7	
		0.6	
	Swamp	Underpass 0.4	Swamp
		0.3	
		0.2	
	Swamp	Underpass 0.1	Swamp
		48.0	
		0.9	
		0.8	
		0.7	
	Willows Road	Underpass 0.6	Willows Road
		0.5	
		0.4	
		0.3	
		0.2	
		0.1	
		47.0	
		0.9	
		0.8	
		0.7	
		0.6	
		0.5	
	Whiskey Branch	Underpass 0.4	Whiskey Branch
		0.3	
		0.2	
		0.1	
	Agricultural	Underpass 46.0	Agricultural
		0.9	
		0.8	
	Mangum Mound/Grindstone Ford Rd.		
	Mangum Mound	Underpass 0.6	Mangum Mound
		0.5	
		0.4	
	Agricultural	Underpass 0.3	Agricultural
		0.2	
		0.1	
		45.0	

CLAIBORNE COUNTY

CLAIBORNE COUNTY

WEST SIDE OF PARKWAY

EAST SIDE OF PARKWAY

Little Sand Creek

Underpass 55.0

Little Sand Creek

Rocky Springs Access Road

0.9

0.8

0.7

0.6

Power Co. Access Road

0.5

Power Co. Access Road

0.4

0.3

0.2

0.1

54.0

0.9

0.8

0.7

0.6

0.5

0.4

0.3

0.2

0.1

53.0

Whitaker Road

0.9

Whitaker Road

0.8

0.7

0.6

0.5

OWENS CREEK PULLOUT

0.4

0.3

0.2

0.1

52.0

0.9

0.8

0.7

0.6

0.5

0.4

0.3

0.2

0.1

51.0

Owens Creek

Underpass 0.8

Owens Creek

0.7

0.6

0.5

0.4

0.3

0.2

0.1

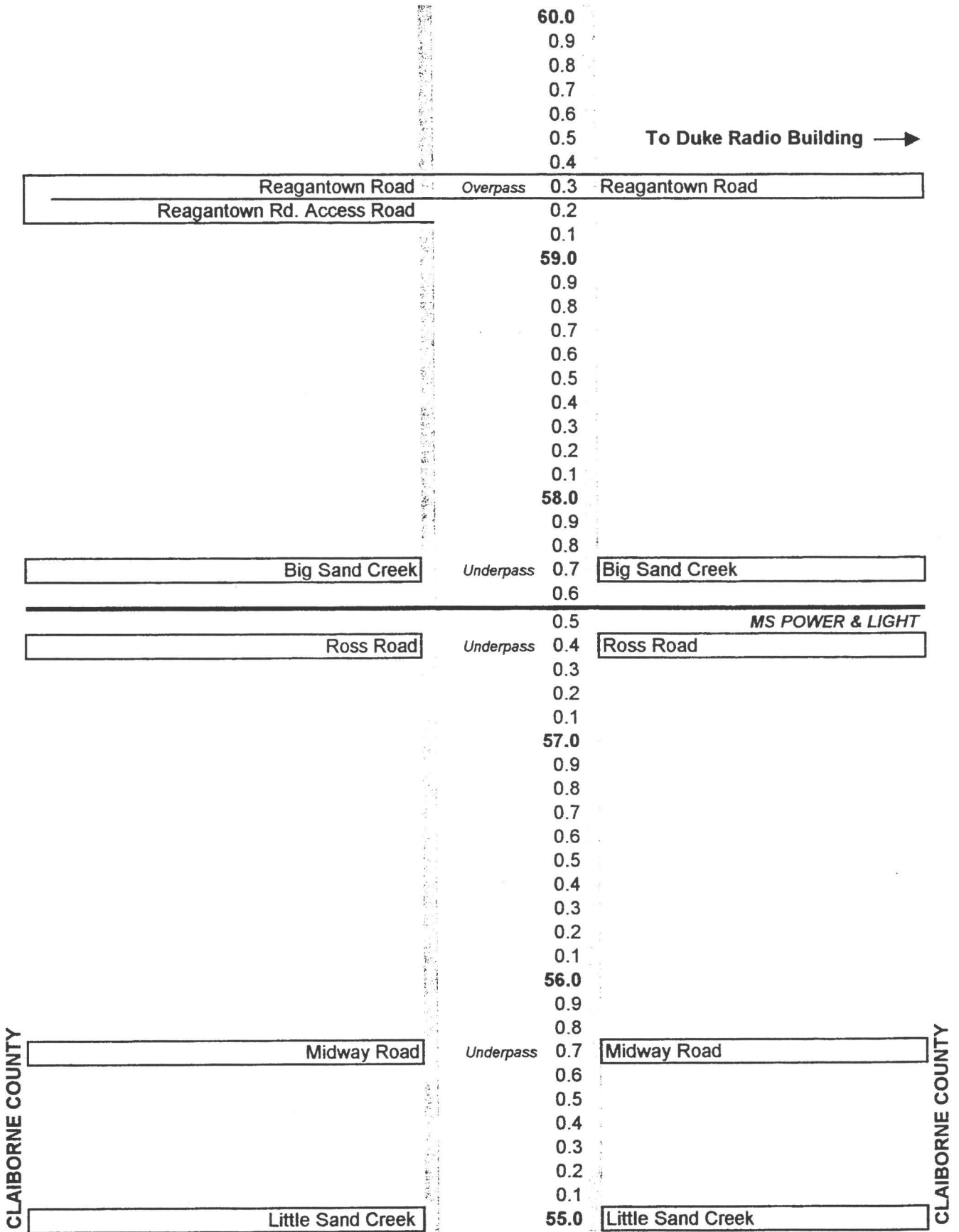
50.0

CLAIBORNE COUNTY

CLAIBORNE COUNTY

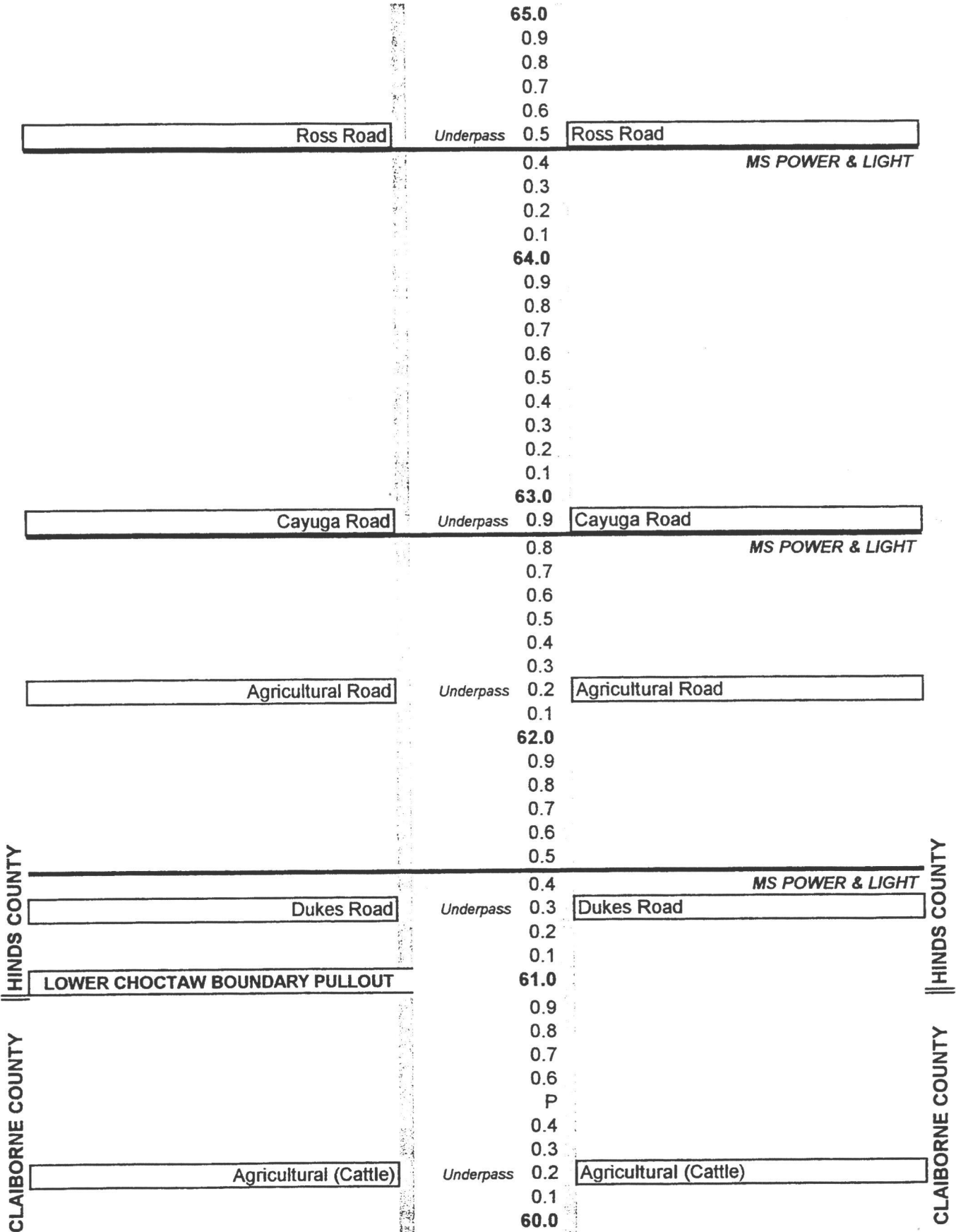
WEST SIDE OF PARKWAY

EAST SIDE OF PARKWAY



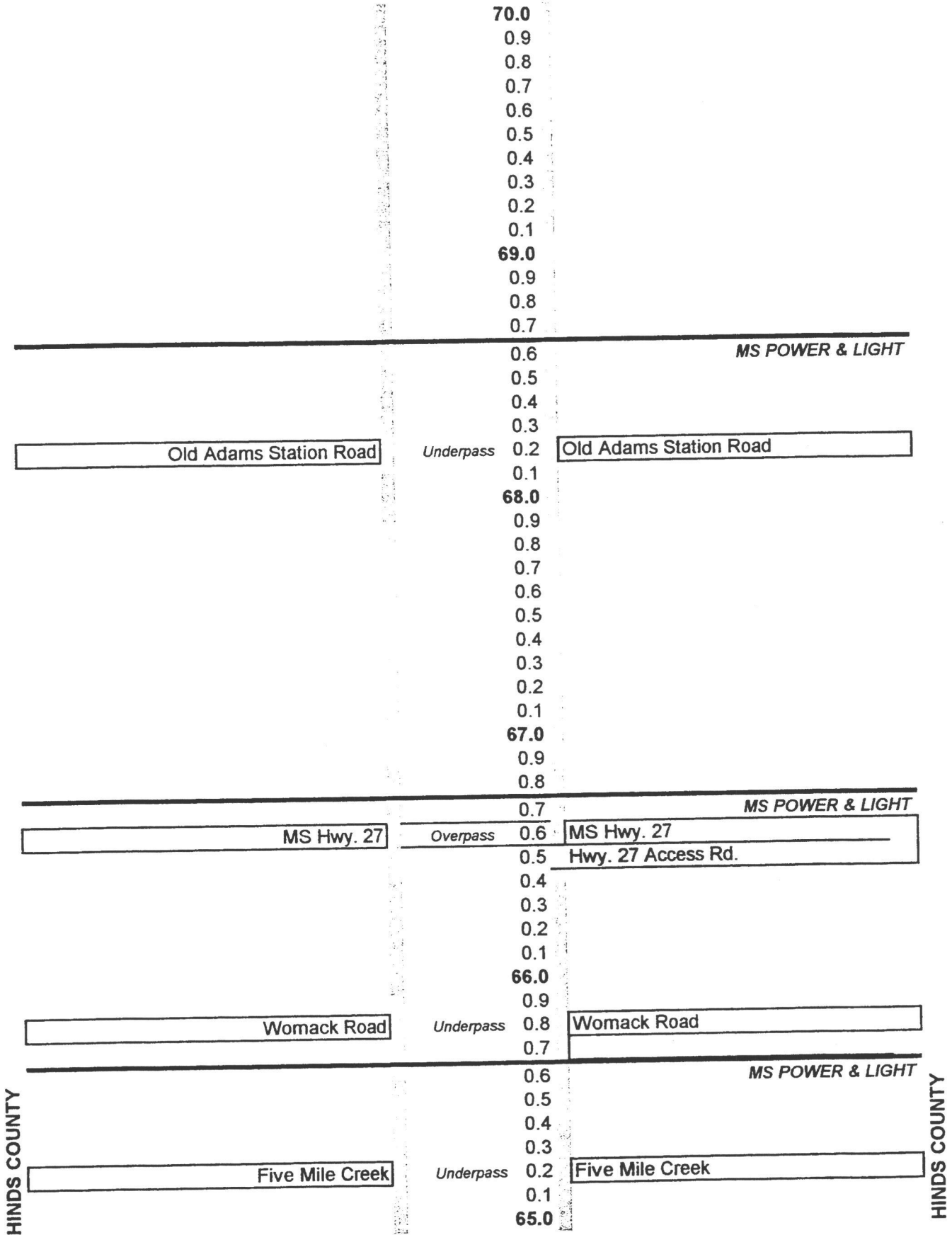
WEST SIDE OF PARKWAY

EAST SIDE OF PARKWAY



WEST SIDE OF PARKWAY

EAST SIDE OF PARKWAY



WEST SIDE OF PARKWAY

EAST SIDE OF PARKWAY

	Downing Road	Underpass	75.0	Downing Road
			0.9	MS POWER & LIGHT
			0.8	
			0.7	
			0.6	
			0.5	
			0.4	
			0.3	
			0.2	
			0.1	
			74.0	
	Edwards Road	Underpass	0.8	Edwards Road
			0.7	
			0.6	
			0.5	DEAN'S STAND PULLOUT
			0.4	
			0.3	
	Agricultural Road	Underpass	0.2	Agricultural Road
			0.1	
			73.0	
			0.9	
			0.8	
			0.7	
	Fourteen Mile Creek	Underpass	0.6	Fourteen Mile Creek
			0.5	
			0.4	
			0.3	
			0.2	
			0.1	
	Port Gibson/Raymond Road	Underpass	72.0	Port Gibson/Raymond Road
			0.9	MS POWER & LIGHT
			0.8	
			0.7	UNITED GAS LINE
			0.6	
			0.5	
			0.4	
	Gray's Road	Underpass	0.3	Gray's Road
			0.2	MS POWER & LIGHT
			0.1	
			71.0	
			0.9	
			0.8	
			0.7	
	Agricultural Road	Underpass	0.6	Agricultural Road
			0.5	
			0.4	
	Twelve Mile Creek	Underpass	0.3	Twelve Mile Creek
			0.2	
			0.1	
			70.0	

HINDS COUNTY

HINDS COUNTY

WEST SIDE OF PARKWAY

EAST SIDE OF PARKWAY

Bolton Road

Underpass **80.0**
0.9
0.8
0.7
0.6
0.5
0.4
0.3
0.2
0.1

Bolton Road

MS Highway 467

MS POWER & LIGHT

Underpass **79.0**
0.9
0.8
0.7
0.6
0.5
0.4
0.3
0.2
0.1
78.0
0.9
0.8
0.7
0.6
0.5
0.4
0.3
0.2
0.1

MS Highway 467

MS Hwy. 467 Access Road

BATTLE OF RAYMOND PULLOUT

MS POWER & LIGHT

Chapell Hill Road

Underpass 0.3
0.2
0.1
77.0
0.9
0.8
0.7
0.6

Chapell Hill Road

MS POWER & LIGHT

Dupree Road

Underpass 0.3
0.2
0.1
76.0
0.9
0.8
0.7
0.6
0.5
0.4
0.3
0.2
0.1

Dupree Road

HINDS COUNTY

Downing Road

Underpass **75.0**

Downing Road

HINDS COUNTY

WEST SIDE OF PARKWAY

EAST SIDE OF PARKWAY

		85.0		
		0.9		
Norrell Road	Underpass	0.8	Norrell Road	
		0.7		
		0.6		
		0.5		MS POWER & LIGHT
		0.4		
		0.3		
		0.2		
		0.1		
		84.0		
Agricultural (Cattle)	Underpass	0.9	Agricultural (Cattle)	
		0.8		
		0.7		
Baker's Creek	Underpass	0.6	Baker's Creek	
		0.5		
		0.4		SHELL PIPE LINE
		0.3		
		0.2		MS POWER & LIGHT
		0.1		
		83.0		
		0.9		
		0.8		
Airport Rd. Access Road		0.7		
Williams Airport Road	Underpass	0.6	Williams Airport Road	
		0.5		
		0.4		
		0.3		
		0.2		
		0.1		
		82.0		
		0.9		MS POWER & LIGHT
		0.8		
		0.7		
		0.6		
		0.5		
Snake Creek	Underpass	0.4	Snake Creek	
		0.3		
		0.2		
Lancaster Road	Underpass	0.1	Lancaster Road	
		81.0		
		0.9		
		0.8		
		0.7		
		0.6		MS POWER & LIGHT
		0.5		
		0.4		
		0.3		
		0.2		
		0.1		MS POWER & LIGHT
Bolton Road	Underpass	80.0	Bolton Road	

HINDS COUNTY

HINDS COUNTY

UNDER

90.0
0.9
0.8
0.7
0.6
0.5
0.4
0.3

Pine Haven Drive

89.0

Pine Haven Drive

0.9

0.8

0.7

0.6

CONSTRUCTION

Vernon Drive

88.0

Vernon Drive

0.9

0.8

0.7

0.6

RAILROAD CROSSING

Underpass

0.8

0.7

RAILROAD CROSSING

0.6

0.5

0.4

0.3

Interstate 20

Underpass

0.2

0.1

Hwy. 80

Interstate 20

87.0

RIDGELAND/PORT GIBSON DISTRICT

Frontage Road

Underpass

0.9

0.8

Int. 20 Access Road

Frontage Road

0.7

0.6

CLINTON PULLOUT

0.5

0.4

Lindsey Creek

Underpass

0.3

0.2

Lindsey Creek

0.1

86.0

MS POWER & LIGHT

0.9

0.8

0.7

0.6

0.5

0.4

Cattle Underpass

Underpass

0.3

0.2

Cattle Underpass

0.1

TEXAS EASTERN

85.0

HINDS COUNTY

HINDS COUNTY

WEST SIDE OF PARKWAY

EAST SIDE OF PARKWAY

MADISON COUNTY

95.0

MADISON COUNTY

County Line Road
RAILROAD CROSSING

0.9
0.8 County Line Road
0.7 RAILROAD CROSSING

UNDER

MS Highway 49

0.6
0.5
0.4
0.3
0.2
0.1
94.0
0.9
0.8
0.7
0.6
0.5
0.4
0.3
0.2
0.1

MS Highway 49

93.0

CONSTRUCTION

Bogue Chitto Creek

0.9
0.8
0.7
0.6
0.5
0.4
0.3
0.2
0.1
92.0
0.9
0.8
0.7
0.6
0.5
0.4
0.3
0.2
0.1
91.0

Bogue Chitto Creek

HINDS COUNTY

HINDS COUNTY

0.9
0.8
0.7
0.6
0.5
0.4
0.3
0.2
0.1
90.0

WEST SIDE OF PARKWAY

EAST SIDE OF PARKWAY

100.0

0.9

0.8

0.7

0.6 (Under Construction)

0.5

0.4

0.3

0.2

0.1

99.0

0.9

0.8

0.7

0.6

0.5

0.4

0.3

0.2

0.1

98.0

0.9

0.8

0.7

0.6

0.5

0.4

0.3

0.2

0.1

97.0

0.9

0.8

0.7

0.6

0.5

0.4

0.3

0.2

0.1

96.0

0.9

0.8

0.7

0.6

0.5

0.4

0.3

0.2

0.1

95.0

UNDER

Livingston Road

Livingston Road

CONSTRUCTION

MADISON COUNTY

MADISON COUNTY

HINDS COUNTY

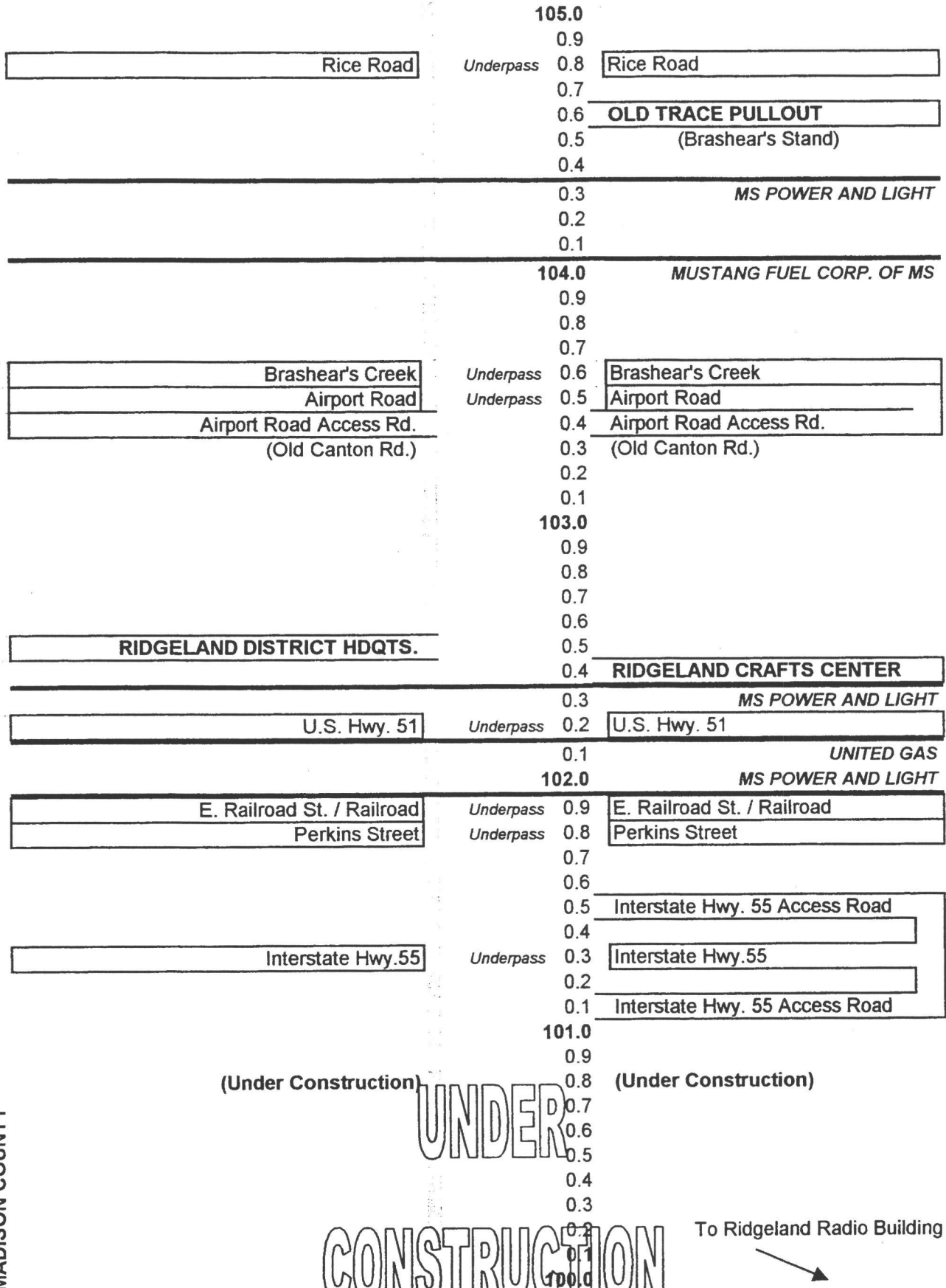
HINDS COUNTY

NATCHEZ TRACE PARKWAY

1/2/01

WEST SIDE OF PARKWAY

EAST SIDE OF PARKWAY



MADISON COUNTY

MADISON COUNTY

(Under Construction) UNDER CONSTRUCTION (Under Construction)

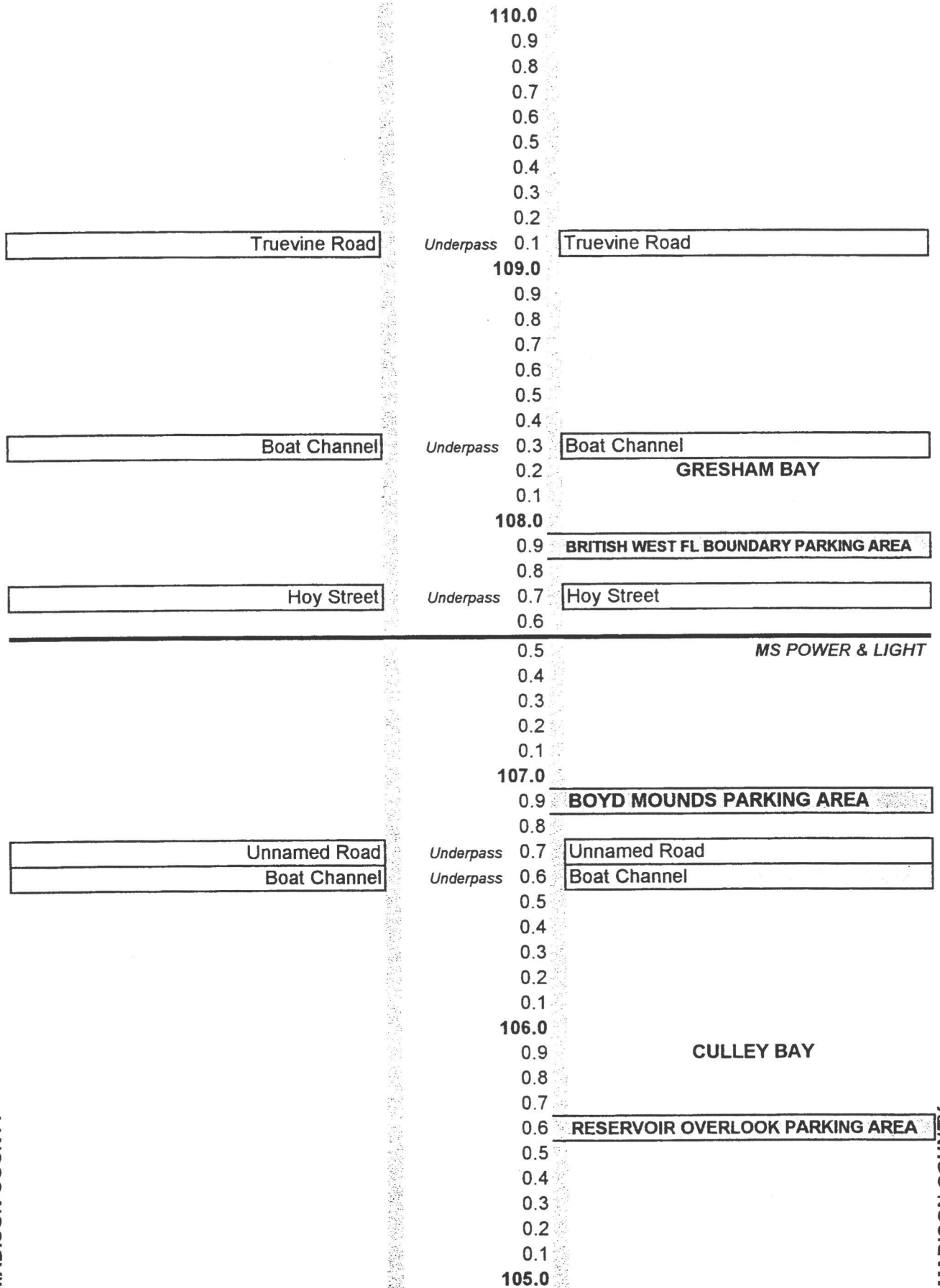
To Ridgeland Radio Building

WEST SIDE OF PARKWAY

EAST SIDE OF PARKWAY

MADISON COUNTY

MADISON COUNTY



WEST SIDE OF PARKWAY

EAST SIDE OF PARKWAY

MS Hwy. 43 Access Road
MS Hwy. 43

Underpass	MS Hwy. 43
	MS Hwy. 43 Access Road

115.0

0.9

0.8

0.7

0.6

0.5

0.4

0.3

0.2

0.1

114.0

0.9

0.8

0.7

0.6

0.5

0.4

0.3

0.2

0.1

113.0

0.9

0.8

0.7

0.6

0.5

0.4

0.3

0.2

0.1

112.0

0.9

0.8

0.7

0.6

0.5

0.4

0.3

0.2

0.1

111.0

0.9

0.8

0.7

0.6

0.5

Underpass

0.4

0.3

0.2

0.1

110.0

MADISON COUNTY

Horse Trail

Hazelwood Boat Channel

Underpass	Hazelwood Boat Channel
-----------	------------------------

MADISON COUNTY

WEST SIDE OF PARKWAY

EAST SIDE OF PARKWAY

120.0

0.9

0.8

0.7

0.6

0.5

0.4

0.3

0.2

0.1

119.0

Beall Road	Overpass	0.9	Beall Road
------------	----------	-----	------------

0.8

0.7

0.6

0.5

0.4

0.3

0.2

0.1

118.0

0.9

0.8

0.7

0.6

0.5

0.4

		0.3	SOUTHERN NATURAL GAS LINE
--	--	-----	---------------------------

0.3

0.2

0.1

117.0

0.9

0.8

0.7

0.6

0.5

0.4

0.3

0.2

0.1

116.0

0.9

0.8

0.7

0.6

0.5

0.4

0.3

0.2

0.1

115.0

MS Hwy. 43 Access Road

MADISON COUNTY

MADISON COUNTY

NATCHEZ TRACE PARKWAY

12/29/2000

WEST SIDE OF PARKWAY

EAST SIDE OF PARKWAY

125.0

0.9

0.8

0.7

0.6

0.5

0.4

0.3

0.2

0.1

124.0

0.9

Ratliff Ferry Rd. Crossing

0.8

Ratliff Ferry Rd. Crossing

0.7

MS POWER & LIGHT

0.6

0.5

0.4

0.3

0.2

0.1

123.0

0.9

0.8

0.7

0.6

RIVER BEND PICNIC AREA

0.5

0.4

0.3

UNITED GAS PIPE LINE

0.2

0.1

122.0

CYPRESS SWAMP PARKING AREA

0.9

0.8

0.7

0.6

0.5

0.4

0.3

0.2

0.1

121.0

0.9

Rocks Road

Overpass

0.8

Rocks Road

0.7

MS POWER & LIGHT

0.6

Brown Creek

Underpass

0.5

Brown Creek

0.4

0.3

0.2

0.1

120.0

MADISON COUNTY

MADISON COUNTY

WEST SIDE OF PARKWAY

EAST SIDE OF PARKWAY

Grown Williams Rd. Crossing
(Moss) (Bransom)

130.0

0.9
0.8
0.7
0.6

0.5 Grown Williams Rd. Crossing

0.4 (Moss) (Field Rd. - East)
0.3
0.2
0.1

Will Hayes Rd. Crossing
(Field Rd.)

129.0

0.9
0.8

0.7 Will Hayes Rd. Crossing

0.6 (Field Rd.)
0.5

CHOCTAW BOUNDARY PULLOUT

0.4
0.3
0.2
0.1

128.0

0.9
0.8
0.7

McNamara Rd. Crossing
(Farmhaven)

0.6 Goolsby Rd. Crossing (Farmhaven)

0.5
0.4
0.3
0.2

0.1 MS POWER & LIGHT

127.0

0.9
0.8
0.7

Dave Higgins Rd. Crossing
(Dewitt - field road)

0.6
0.5
0.4
0.3

0.2 Dave Higgins Rd. Crossing

0.1 (Dewitt - field road)

126.0

0.9
0.8
0.7

*Miggins Rd. (Beech Bluff) Crossing

0.6
0.5
0.4
0.3

0.2 *Beech Bluff Rd. (Miggins) Crossing

0.1

125.0

* This road is Miggins on one side of the Trace and Beech Bluff on the other side.

MADISON COUNTY

MADISON COUNTY

WEST SIDE OF PARKWAY

EAST SIDE OF PARKWAY

LEAKE COUNTY

MADISON COUNTY

LEAKE COUNTY

MADISON COUNTY

MS Hwy. 16 Underpass
MS Hwy. 16 Access Rd.

Pellaphalia Creek

Swamp Rd. (Upper Post Office) Crossing

Watkins Creek

Martin Drive Crossing

Walnut Road Crossing
(Lower Post Office Road)

Lockett Creek

Millville Road Crossing

YOCKANOOKANY PICNIC PARKING AREA

Lockett Road Crossing
(Field Road)

Dancing Rabbit Rd. Crossing
Dancing Rabbit Creek

Underpass 135.0

0.9
0.8
0.7

Underpass 0.6

0.5
0.4
0.3

0.2

0.1

134.0

0.9
0.8
0.7

Underpass 0.6

0.5
0.4
0.3

0.2

0.1

133.0

0.9
0.8
0.7

0.6
0.5
0.4

0.3
0.2
0.1

0.1

132.0

0.9
0.8
0.7

Underpass 0.6

0.5
0.4
0.3

0.2

0.1

131.0

0.9
0.8
0.7

0.6
0.5
0.4

0.3

0.2

0.1

Underpass 130.0

MS Hwy. 16 Underpass

Pellaphalia Creek

Swamp Rd. (Upper Post Office) Crossing

Watkins Creek

Martin Drive Crossing

Walnut Road Crossing
(Lower Post Office Road)

Lockett Creek

Millville Road Crossing

MS POWER & LIGHT

YOCKANOOKANY PICNIC PARKING AREA

Lockett Rd. Crossing (Field Rd.)
(Field Road)

Dancing Rabbit Rd. Crossing
Dancing Rabbit Creek

WEST SIDE OF PARKWAY

EAST SIDE OF PARKWAY

RED DOG PARKING AREA
Red Dog Road Crossing

140.0 Red Dog Road Crossing

0.9
0.8
0.7
0.6
0.5
0.4

MS POWER & LIGHT

Honeysuckle Road (Lockett) Crossing

0.3 Honeysuckle Road (Lockett) Crossing

0.2
0.1

139.0

0.9
0.8
0.7

Griffin Rd. (Lefleur) Crossing
(Persimmon Tree Rd. Crossing)

0.6 Jack Boot Rd. (Lefleur) Crossing

(Persimmon Tree Rd. Crossing)

0.5

0.4

Spruill Creek

Underpass

0.3 Spruill Creek

0.2
0.1

138.0

0.9
0.8
0.7

Emzy Smith Rd. (Boone) Crossing

0.3 Emzy Smith Rd. (Boone) Crossing

0.2
0.1

137.0

0.9
0.8
0.7

Forest Grove Rd. (Truesdale) Crossing

0.6 Forest Grove Rd. (Truesdale) Crossing

0.5

0.4

0.3

0.2

0.1

136.0

0.9
0.8
0.7

LEAKE COUNTY

Robinson Rd. Crossing

0.6 **ROBINSON RD. PARKING AREA**

0.5 Robinson Rd. Crossing

0.4

MS POWER & LIGHT

0.3 MS Hwy. 16 Access Rd.

0.2 To St. Ann Radio Building →

MS Hwy. 16 (Under)

Underpass

0.1 MS Hwy. 16 (Under)

135.0

LEAKE COUNTY

WEST SIDE OF PARKWAY

EAST SIDE OF PARKWAY

Dicken's Crossing
(Field Road)

145.0 Dicken's Crossing
(Field Road)

0.9
0.8
0.7
0.6
0.5
0.4

Terry Crossing
(Field Road)

0.3 Terry Crossing
(Field Road)

0.2

0.1
144.0

0.9
0.8
0.7
0.6

Baine Creek Rd. (Dewitt Gee) Crossing
(Field Road)

0.5 Baine Creek Rd. (Dewitt Gee) Crossing
(Field Road)

0.4

Baine Creek

Underpass 0.2 Baine Creek

0.3

0.2
143.0

0.9

Baine Rd. Crossing
(Field Road)

0.8 Baine Rd. Crossing
(Field Road)

0.7

0.6

0.5

0.4

0.3

0.2

0.1
142.0

Unnamed Creek

Underpass 0.9 Unnamed Creek

0.8

Whalen Rd. Crossing

0.7 Whalen Rd. Crossing

0.6

0.5

0.4

0.3

0.2

0.1
141.0

Nine Mile Creek

Underpass 0.8 Nine Mile Creek

0.7

0.6

0.5

LEAKE COUNTY

Nine Mile Creek

Underpass 0.4 Nine Mile Creek

0.3

0.2

0.1

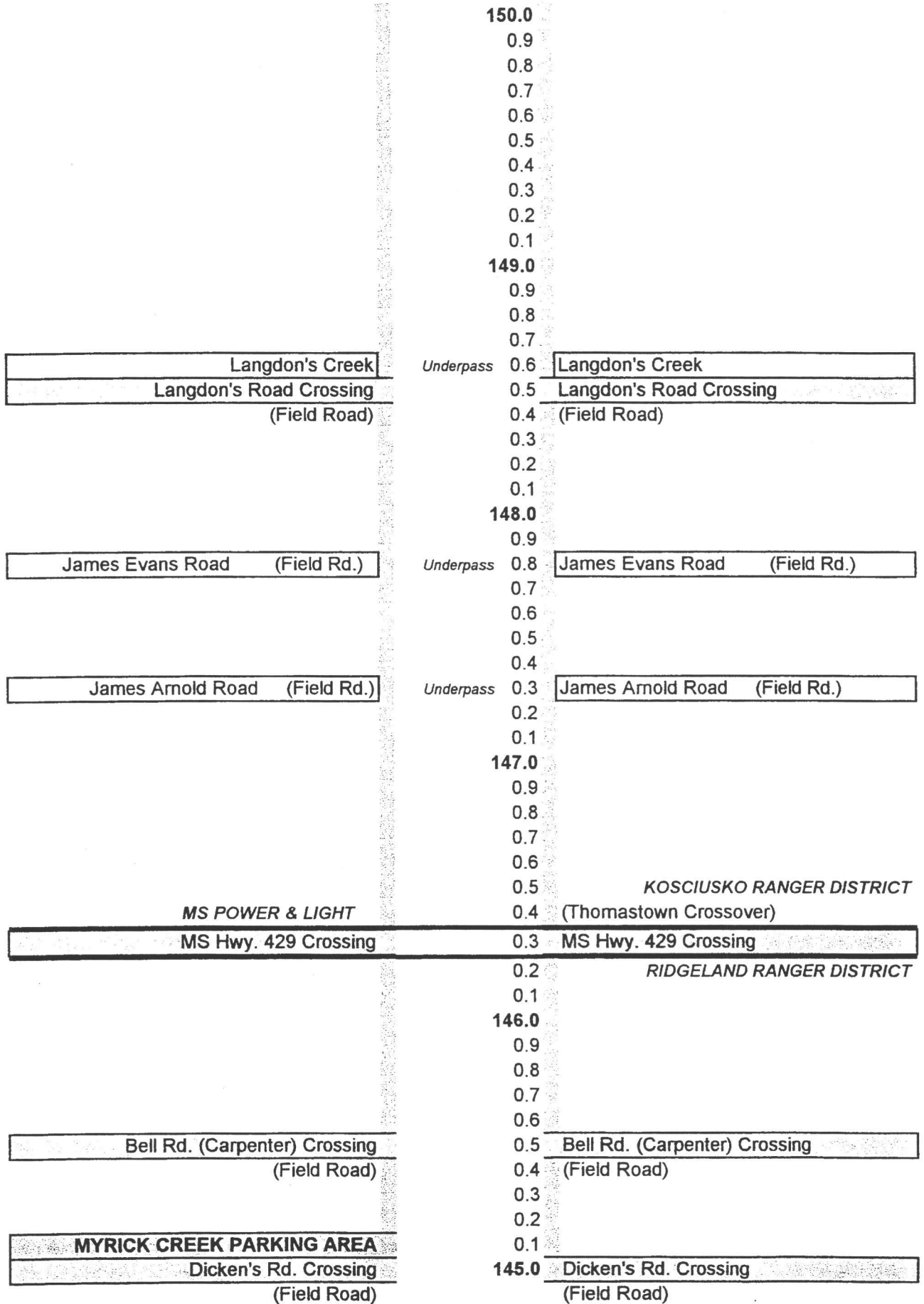
RED DOG PARKING AREA
Red Dog Road Crossing

140.0 Red Dog Road Crossing

LEAKE COUNTY

WEST SIDE OF PARKWAY

EAST SIDE OF PARKWAY



WEST SIDE OF PARKWAY

EAST SIDE OF PARKWAY

22" NORTH MAIN

155.0

24" NORTH MAIN & 2ND N. MAIN LOOP

0.9

0.8

SOUTHERN NATURAL GAS

0.7

0.6

0.5

0.4

0.3

HOLLY HILL PICNIC AREA
Field Road

Underpass

0.2

Field Road

0.1

154.0

0.9

0.8

0.7

Sanders Road
(Field Road)

Underpass

0.6

Sanders Road

(Field Road)

0.5

0.4

0.3

0.2

0.1

153.0

0.9

0.8

KOSCIUSKO 30" ATLANTA CO. CROSSING

MP 291.70

0.7

UNITED GAS

0.6

0.5

0.4

0.3

0.2

Drainage Canal

0.1

TEXAS EASTERN

152.0

Drainage Canal

0.9

0.8

0.7

0.6

0.5

0.4

0.3

0.2

0.1

Williamson Rd. Underpass
(Field Road)

151.0

Williamson Rd. Underpass

(Field Road)

0.9

0.8

0.7

0.6

0.5

Peeler's Road

Underpass

0.4

Peeler's Road

0.3

0.2

0.1

150.0

ATTALA COUNTY

ATTALA COUNTY

LEAKE COUNTY

LEAKE COUNTY

WEST SIDE OF PARKWAY

EAST SIDE OF PARKWAY

MS Hwy. 35 Access Rd.		160.0	
INFORMATION CENTER		0.9	
MS Highway 35	Overpass	0.8	MS Highway 35
KOSCIUSKO DIST. HDQTRS.		0.7	MS Highway 35 Access Rd.
		0.6	
		0.5	Utility Access Road
Sewage Drainage Canal	Underpass	0.4	Sewage Drainage Canal
		0.3	
Utility Access Road		0.2	
(KOSCIUSKO TRANSMISSION LINE)		0.1	CENTRAL POWER & ELECTRIC
		159.0	
		0.9	
		0.8	
Hwy 19 Bypass	Overpass	0.8	Hwy 19 Bypass
		0.6	
		0.5	
		0.4	
		0.3	
		0.2	
		0.1	
Dr. Barnes Road	Underpass	158.0	Dr. Barnes Road
(Field Road)		0.9	(Field Road)
		0.8	
		0.7	
		0.6	
(ATTALA 115 KV LOOP)		0.5	MS POWER & LIGHT
		0.4	
		0.3	
		0.2	
		0.1	
Fred Bell Road	Underpass	157.0	Fred Bell Road
(Field Road)		0.9	(Field Road)
		0.8	
		0.7	
		0.6	
		0.5	
		0.4	
		0.3	
		0.2	
Wayne Taylor Road	Underpass	0.1	Wayne Taylor Road
(Field Road)		156.0	(Field Road)
		0.9	
20" LINE #26 MONROE TO KOSCIUSKO		0.8	TEXAS EASTERN
		0.7	
		0.6	
		0.5	
		0.4	
		0.3	
		0.2	
		0.1	
		155.0	

ATTALA COUNTY

ATTALA COUNTY

WEST SIDE OF PARKWAY

EAST SIDE OF PARKWAY

		165.0	
		0.9	
		0.8	
		0.7	
		0.6	
		0.5	
		0.4	
	<i>Underpass</i>	0.4	Hurricane Creek
		0.3	
		0.2	
		0.1	
		164.0	
		0.9	Pussy Ridge Crossing
		0.8	(Field Road)
		0.7	
		0.6	
		0.5	
		0.4	
		0.3	
		0.2	
		0.1	
		163.0	
		0.9	
	<i>Underpass</i>	0.8	Prevost Road
		0.7	
	<i>Underpass</i>	0.6	RAILROAD
	<i>Underpass</i>	0.5	Munson Creek
		0.4	
		0.3	
		0.2	
		0.1	
		162.0	
		0.9	SAM BROWN RD. INTERSECTION
		0.8	(Private Drive)
		0.7	
		0.6	
		0.5	Hamilton Road Crossing
		0.4	(Field Rd. - East Side)
		0.3	
	<i>Underpass</i>	0.2	Turtle Creek
		0.1	
		161.0	
		0.9	Potts Road Crossing
		0.8	(Field Rd. - East side)
		0.7	
		0.6	
		0.5	
		0.4	
		0.3	
		0.2	
		0.1	
		160.0	

ATTALA COUNTY

ATTALA COUNTY

MS POWER & LIGHT

CITY OF KOSCIUSKO

WEST SIDE OF PARKWAY

EAST SIDE OF PARKWAY

Upper Ethel Rd. Access Rd.
Ethel Road

170.0
0.9
Underpass 0.8 Ethel Road
0.7
0.6
0.5
0.4
0.3
0.2
0.1

Bell Road (# 2104) Crossing

169.0
0.9 Bell Road (# 2104) Crossing
0.8
0.7
0.6
0.5
0.4
0.3
0.2
0.1

Lower Ethel Road (# 2102) Crossing

168.0
0.9
0.8
0.7 Lower Ethel Road (# 2102) Crossing
0.6
0.5
0.4
0.3
0.2
0.1

GRAHAM ROAD INTERSECTION
(Field Road)

167.0
0.9
0.8
0.7
0.6
0.5
0.4
0.3
0.2
0.1

MS Hwy. 12
Jaybird Creek
MS Hwy. 12 Access Road

166.0
0.9
0.8 MS Hwy. 12 Access Road
0.7 MS POWER & LIGHT
0.6 MS Hwy. 12
Underpass 0.5 Jaybird Creek
0.4
0.3
0.2
0.1 (Field Road)

(Field Road)
C.D. Morgan Rd. Crossing

165.0 C.D. Morgan Rd. Crossing

ATTALA COUNTY

ATTALA COUNTY

WEST SIDE OF PARKWAY

EAST SIDE OF PARKWAY

Nowell Road Crossing
(Field Road)

175.0

Nowell Road Crossing
(Field Road)

0.9

0.8

0.7

0.6

0.5

0.4

0.3

0.2

0.1

174.0

Nash Creek

Underpass

Nash Creek

0.9

0.8

0.7

0.6

Rock Port Road (# 2120) Crossing

Rock Port Road (# 2120) Crossing

0.5

0.4

0.3

0.2

0.1

173.0

BRANTLEY INTERSECTION
(Field Road)

0.9

0.8

0.7

0.6

0.5

0.4

0.3

0.2

0.1

172.0

Kimbrough Road (# 2110) Crossing

0.9

0.8

0.7

0.6

Kimbrough Road (# 2110) Crossing

0.5

0.4

0.3

0.2

0.1

171.0

Black Creek

Underpass

Black Creek

0.9

0.8

0.7

0.6

0.5

0.4

0.3

0.2

0.1

170.0

ATTALA COUNTY

ATTALA COUNTY

WEST SIDE OF PARKWAY

EAST SIDE OF PARKWAY

180.0

0.9

0.8

0.7

0.6

0.5

0.4

0.3

0.2

0.1

179.0

0.9

0.8

0.7

0.6

0.5

0.4

Brasswell Road (# 2134) Crossing

Brasswell Road (# 2134) Crossing

0.3

0.2

0.1

178.0

0.9

0.8

0.7

0.6

0.5

0.4

0.3

0.2

0.1

GASTON ROAD INTERSECTION

(Field Road)

177.0

0.9

0.8

0.7

0.6

0.5

0.4

Agricultural Crossing

Agricultural Crossing

0.3

0.2

0.1

Berea Road (# 3122) Crossing

Berea Road (# 3122) Crossing

BETHEL MISSION PULLOUT

176.0

0.9

0.8

0.7

0.6

0.5

0.4

0.3

0.2

0.1

COLE CREEK PULLOUT

175.0

ATTALA COUNTY

ATTALA COUNTY

YOWANI PICNIC AREA

185.0

0.9
0.8
0.7
0.6
0.5
0.4

Ross Road Crossing

0.3
0.2
0.1

Ross Road Crossing

(Field Rd.)

184.0

0.9

(Field Rd.)

Seals Road Crossing

0.8

Seals Road Crossing

TVA POWER LINE

0.7
0.6
0.5
0.4
0.3
0.2
0.1

Whites Road Crossing
(Miller Road)

183.0

0.9

Whites Road Crossing

(Miller Road)

0.8
0.7
0.6
0.5
0.4
0.3
0.2
0.1

Old French Camp Rd. Crossing
(Mt. Salem Road)

182.0

0.9

Old French Camp Rd. Crossing

(Mt. Salem Road)

0.8
0.7
0.6
0.5
0.4
0.3

Poplar Creek

Underpass

0.2

Poplar Creek

0.1

DRANE HOUSE PULLOUT

181.0

Poplar Creek
Miss. Hwy 413 Crossing

Underpass

0.9

Poplar Creek

0.8

Miss. Hwy 413 Crossing

4 - CO. POWER

0.7

FRENCH CAMP PULLOUT

0.6
0.5
0.4
0.3

Poplar Creek

Underpass

0.2

Poplar Creek

0.1

180.0

CHOCTAW COUNTY
ATTALA

CHOCTAW COUNTY
ATTALA

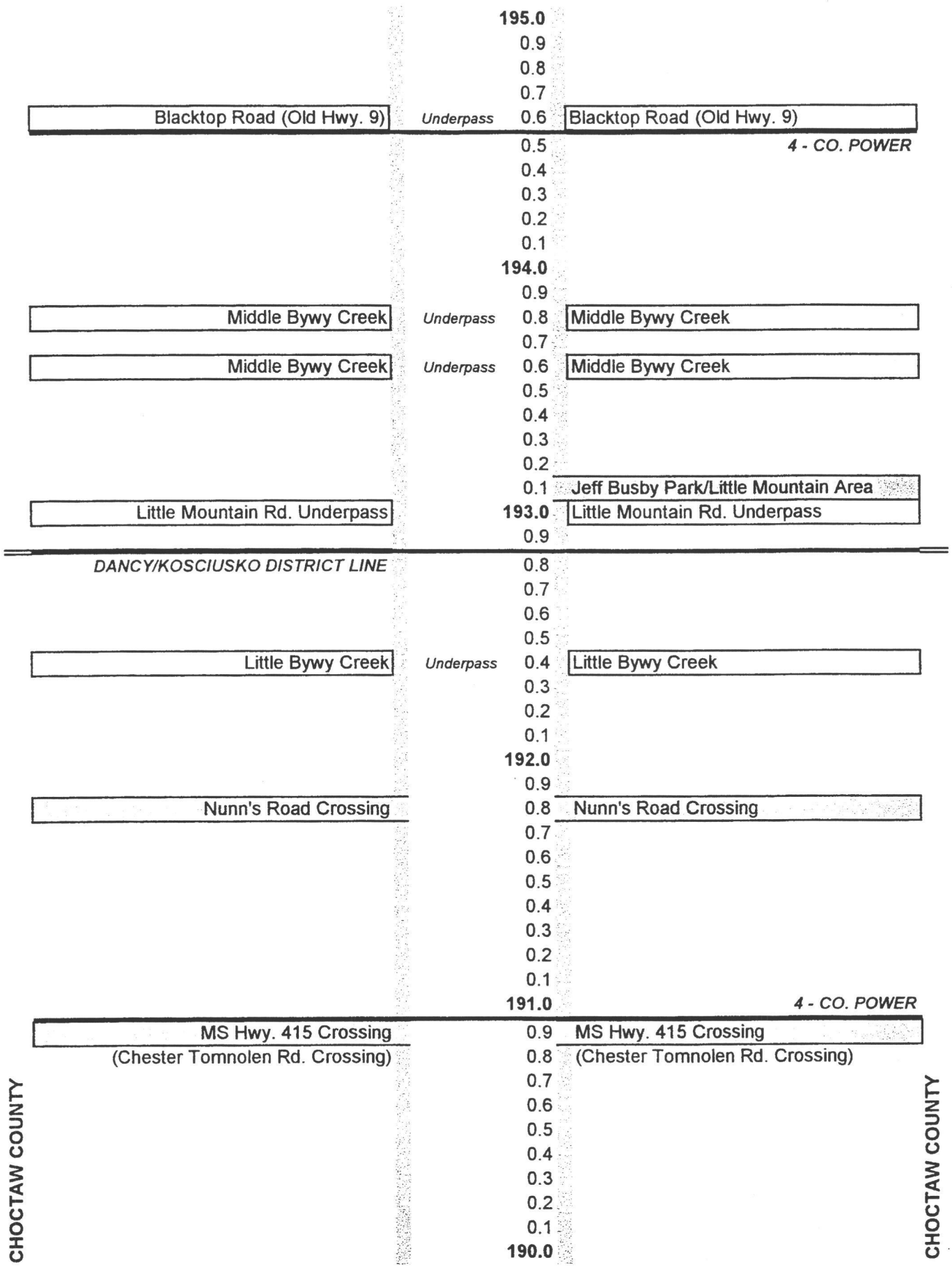
CHOCTAW COUNTY

CHOCTAW COUNTY

		190.0	BYWY OVERLOOK PULLOUT
	Bywy Road Crossing	0.9	Bywy Road Crossing
		0.8	
		0.7	
		0.6	
		0.5	
		0.4	
		0.3	
		0.2	
		0.1	
		189.0	
		0.9	
		0.8	
		0.7	
	Smith Rd. Crossing	0.6	Smith Rd. Crossing
		0.5	
		0.4	
		0.3	
		0.2	
		0.1	
		188.0	
		0.9	
	Henderson - Wells Road Crossing	0.8	Henderson - Wells Road Crossing
		0.7	(Providence Road)
		0.6	
		0.5	
		0.4	
		0.3	
		0.2	
		0.1	
		187.0	
	McCurtain's Creek	Underpass 0.9	McCurtain's Creek
		0.8	4 - CO. POWER
	Mills Crossing (Simpson) (Stewart - Weir Road)	0.7	Mills Crossing (Simpson)
		0.6	→ TO LITTLE MNT. RADIO BLDG.
		0.5	
		0.4	
	Dry Creek Canal	Underpass 0.3	Dry Creek Canal
		0.2	
		0.1	
		186.0	
		0.9	
		0.8	
		0.7	
	Simpson Crossing (South Simpson) (Rabun Road)	0.6	Simpson Crossing
		0.5	(South Simpson)
		0.4	(Rabun Road)
		0.3	
		0.2	
		0.1	
		185.0	

WEST SIDE OF PARKWAY

EAST SIDE OF PARKWAY



WEST SIDE OF PARKWAY

EAST SIDE OF PARKWAY

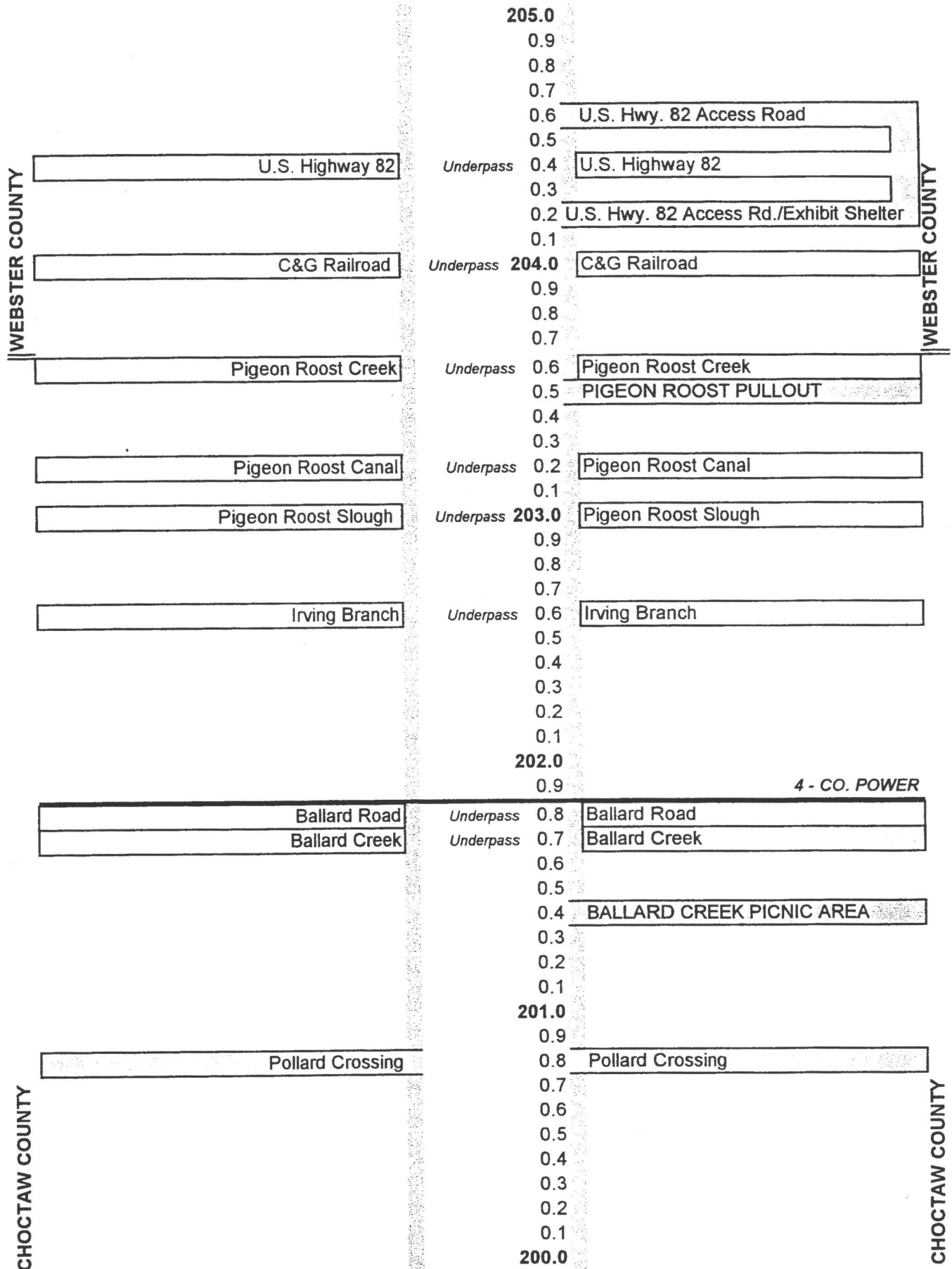
		200.0		
	Womack Road (Field Rd.)	Underpass 0.9	Womack Road	
		0.8	Field Rd. = This road is completely	
		0.7	grown up on the east side.	
		0.6		
		0.5		
		0.4		
		0.3		
		0.2		
	Phillips Creek	Underpass 0.1	Phillips Creek	
		199.0		
		0.9		
		0.8	TVA POWER LINE	
		0.7	OLD TRACE PULLOUT	
	Burdine Road	Underpass 0.6	Burdine Road	
		0.5	4 - CO. POWER	
		0.4		
		0.3		
	Boatman's Branch	Underpass 0.2	Boatman's Branch	
		0.1		
		198.0		
		0.9		
	Harris Road	Underpass 0.8	Harris Road	
		0.7		
		0.6		
		0.5		
		0.4		
		0.3		
		0.2		
	Maddox Road	Underpass 0.1	Maddox Road	
		197.0	4 - CO. POWER	
		0.9		
		0.8		
		0.7		
		0.6		
	Sand Creek	Underpass 0.5	Sand Creek	
		0.4		
		0.3		
	Big Bywy Creek	Underpass 0.2	Big Bywy Creek	
		0.1		
		196.0		
		0.9		
		0.8		
		0.7		
		0.6		
	Miss. Highway 9	Underpass 0.5	Miss. Highway 9	
		0.4		
		0.3	Miss. Hwy. 9 Access Road	
		0.2	4 - CO. POWER	
		0.1		
		195.0		

CHOCTAW COUNTY

CHOCTAW COUNTY

WEST SIDE OF PARKWAY

EAST SIDE OF PARKWAY



WEST SIDE OF PARKWAY

EAST SIDE OF PARKWAY

Souths Road

Underpass

Souths Road

Jones Road

Underpass

Jones Road

Dump Road Crossing
(Co. Rd. # 147)

Dump Road Crossing
(Co. Rd. # 147)

Old Hwy. 82

Underpass

Old Hwy. 82

Brooks Road

Underpass

Brooks Road

WEBSTER COUNTY

WEBSTER COUNTY

210.0

0.9

0.8

0.7

0.6

0.5

0.4

0.3

0.2

0.1

209.0

0.9

0.8

0.7

0.6

0.5

0.4

0.3

0.2

0.1

208.0

0.9

0.8

0.7

0.6

0.5

0.4

0.3

0.2

0.1

207.0

0.9

0.8

0.7

0.6

0.5

0.4

0.3

0.2

0.1

206.0

0.9

0.8

0.7

0.6

0.5

0.4

0.3

0.2

0.1

205.0

4 - CO. POWER

WEST SIDE OF PARKWAY

EAST SIDE OF PARKWAY

WEBSTER COUNTY

WEBSTER COUNTY

		215.0	
		0.9	
		0.8	
		0.7	
		0.6	
		0.5	
MS Hwy. 15 Access Road		0.4	
MS Hwy. 15	Underpass	0.3	MS Hwy. 15
DANCY HEADQUARTERS		0.2	
			4 - CO. POWER
RAILROAD (Old)	Underpass	0.1	RAILROAD (Old)
McCarters Road Underpass	Underpass	214.0	McCarters Road Underpass
		0.9	
		0.8	
		0.7	
		0.6	
Line Creek	Underpass	0.5	Line Creek
LINE CREEK PULLOUT		0.4	
		0.3	
		0.2	
		0.1	
		213.0	
		0.9	
		0.8	
		0.7	
		0.6	
		0.5	
		0.4	
		0.3	
		0.2	
		0.1	
		212.0	
		0.9	
		0.8	
		0.7	
		0.6	
Hwy. 50	Underpass	0.5	Hwy. 50
		0.4	
		0.3	
		0.2	
		0.1	
		211.0	
		0.9	Cumberland Road Intersection
		0.8	(Turnoff to Dancy Radio Bldg.)
		0.7	
		0.6	
		0.5	
		0.4	
		0.3	
		0.2	
		0.1	
		210.0	

WEST SIDE OF PARKWAY

EAST SIDE OF PARKWAY

CLAY COUNTY

CLAY COUNTY

MS Hwy. 46
MS Hwy. 46 Access Rd.

220.0
0.9
0.8
0.7
0.6
0.5
0.4
0.3
0.2
0.1
219.0

MS Hwy. 46

Prairie Creek

Underpass

0.4

Prairie Creek

County Road

Underpass

218.0

0.9

0.8

County Road

(Field Rd.)
Barton Road Crossing

217.0

0.9

0.8

(Field Rd.)
Barton Road Crossing

Old Field Creek

Underpass

0.5

0.4

Old Field Creek

WEBSTER COUNTY

WEBSTER COUNTY

Carters Road

Underpass

216.0

0.9

0.8

0.7

0.6

Carters Road

0.5

0.4

0.3

0.2

0.1

215.0

WEST SIDE OF PARKWAY

EAST SIDE OF PARKWAY

225.0

0.9

0.8

0.7

NATCHEZ TRACE ELECTRIC

0.6

0.5

Horseshoe Road

Underpass

0.4

Horseshoe Road

0.3

0.2

0.1

224.0

0.9

0.8

0.7

0.6

Cane Creek

Underpass

0.5

Cane Creek

0.4

0.3

0.2

0.1

223.0

Moore's Road

Underpass

0.9

Moore's Road

0.8

0.7

0.6

0.5

0.4

0.3

NATCHEZ TRACE ELECTRIC

Woodland/Sparta Road

Underpass

0.2

Woodland/Sparta Road

0.1

222.0

0.9

0.8

0.7

0.6

0.5

OLD TRACE PULLOUT

0.4

Lost Road

Underpass

0.3

Lost Road

0.2

0.1

221.0

0.9

0.8

0.7

0.6

0.5

0.4

0.3

0.2

0.1

220.0

CHICKASAW COUNTY

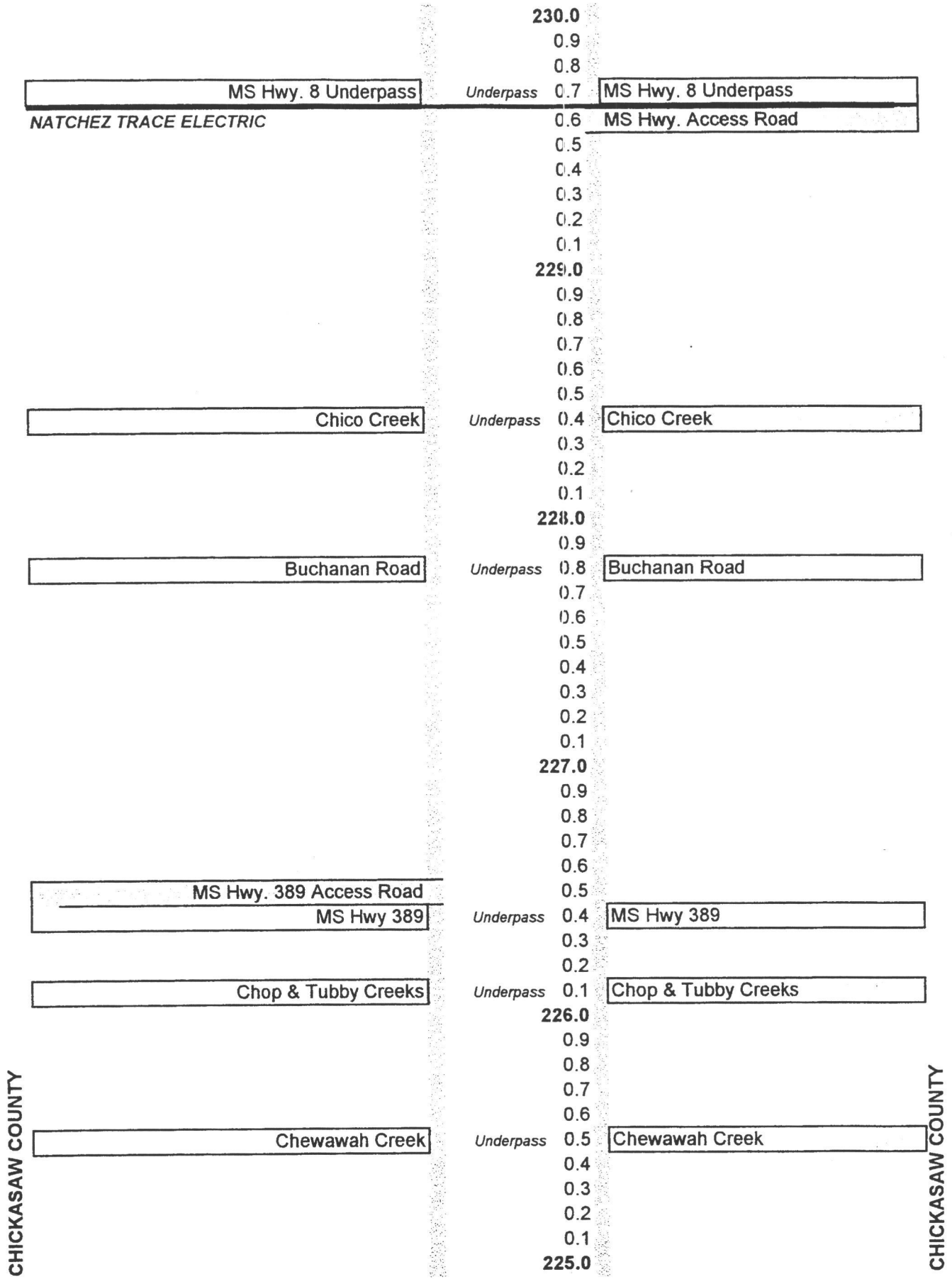
CHICKASAW COUNTY

CLAY COUNTY

CLAY COUNTY

WEST SIDE OF PARKWAY

EAST SIDE OF PARKWAY



WEST SIDE OF PARKWAY

EAST SIDE OF PARKWAY

235.0

0.9

0.8

0.7

0.6

0.5

0.4

0.3

0.2

0.1

NATCHEZ TRACE ELECTRIC

234.0

0.9

0.8

0.7

0.6

0.5

0.4

WITCH DANCE PULLOUT

0.3

0.2

0.1

233.0

Bynum Mounds Road

Underpass

0.9

Bynum Mounds Road

0.8

0.7

TOMBIGBEE NAT'L FOREST BOUNDARY

0.6

0.5

0.4

BYNUM MOUNDS PULLOUT

0.3

0.2

0.1

232.0

0.9

0.8

0.7

0.6

0.5

NATCHEZ TRACE ELECTRIC

Old Hwy. 8

Underpass

0.4

Old Hwy. 8

0.3

0.2

0.1

Houlka Creek

Underpass

231.0

Houlka Creek

0.9

0.8

0.7

0.6

0.5

0.4

0.3

0.2

0.1

230.0

CHICKASAW COUNTY

CHICKASAW COUNTY

240.0

0.9

0.8

0.7

0.6

0.5

TUPELO/DANCY DISTRICT LINE

Sand Creek	Underpass	0.4	Sand Creek
MS Hwy. 32	Underpass	0.3	MS Hwy. 32
MS Hwy. 32 Access Road		0.2	
		0.1	

239.0

NATCHEZ TRACE ELECTRIC

0.9

SOUTH CENTRAL BELL

Dicks Creek	Underpass	0.7	Dicks Creek
		0.6	
		0.5	

0.4

NATCHEZ TRACE ELECTRIC

0.3

0.2

0.1

238.0

0.9

0.8

0.7

0.6

0.5

0.4

0.3

0.2

0.1

237.0

0.9

0.8

0.7

Center Hill Road	Underpass	0.6	Center Hill Road
		0.5	
		0.4	
		0.3	
		0.2	
		0.1	

236.0

0.9

0.8

0.7

0.6

0.5

0.4

0.3

0.2

0.1

FOSSIL EXHIBIT PULLOUT

235.0

CHICKASAW COUNTY

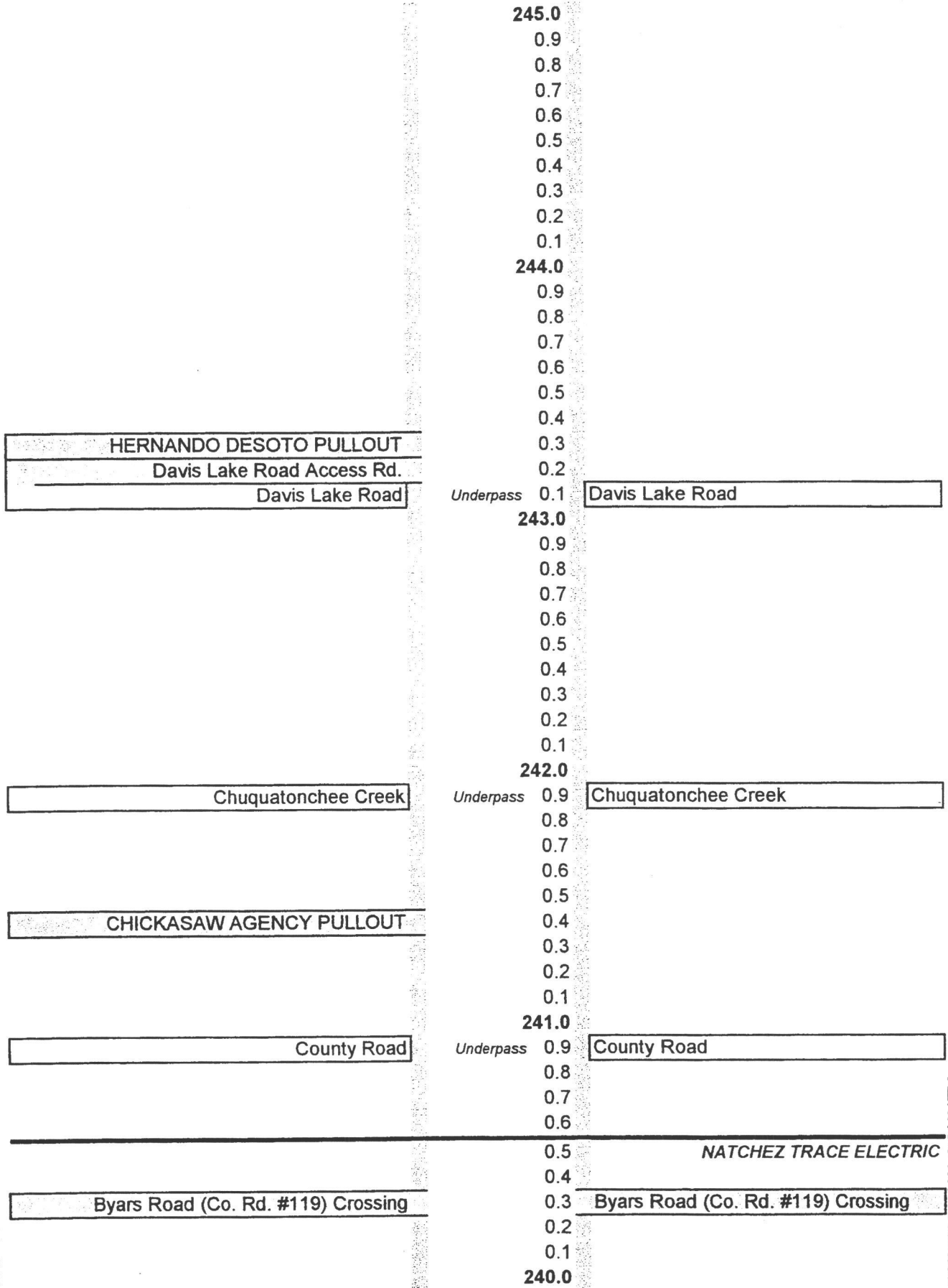
CHICKASAW COUNTY

WEST SIDE OF PARKWAY

EAST SIDE OF PARKWAY

CHICKASAW COUNTY

CHICKASAW COUNTY



HERNANDO DESOTO PULLOUT
 Davis Lake Road Access Rd.
 Davis Lake Road

Davis Lake Road

Chuquatonchee Creek

Chuquatonchee Creek

CHICKASAW AGENCY PULLOUT

County Road

County Road

Byars Road (Co. Rd. #119) Crossing

Byars Road (Co. Rd. #119) Crossing

WEST SIDE OF PARKWAY

EAST SIDE OF PARKWAY

County Road

Underpass 250.0

County Road

0.9

0.8

0.7

TOCKSHISH PULLOUT

0.6

0.5

0.4

0.3

0.2

Troy/Shannon Road

Underpass 0.1

Troy/Shannon Road

249.0

0.9

0.8

0.7

0.6

0.5

0.4

0.3

0.2

0.1

Nellie's Road
Tallabinnela Creek

Underpass 248.0

Nellie's Road

Underpass 0.9

Tallabinnela Creek

0.8

0.7

0.6

0.5

0.4

0.3

0.2

0.1

MS Hwy. 41

Underpass 247.0

MS Hwy. 41

MS Hwy. 41 Access Road

0.9

0.8

0.7

0.6

0.5

0.4

0.3

0.2

0.1

246.0

0.9

PONTOTOC COUNTY

PONTOTOC COUNTY

County Line Road

Underpass 0.8

County Line Road

0.7

0.6

0.5

0.4

0.3

0.2

0.1

245.0

CHICKASAW CO.

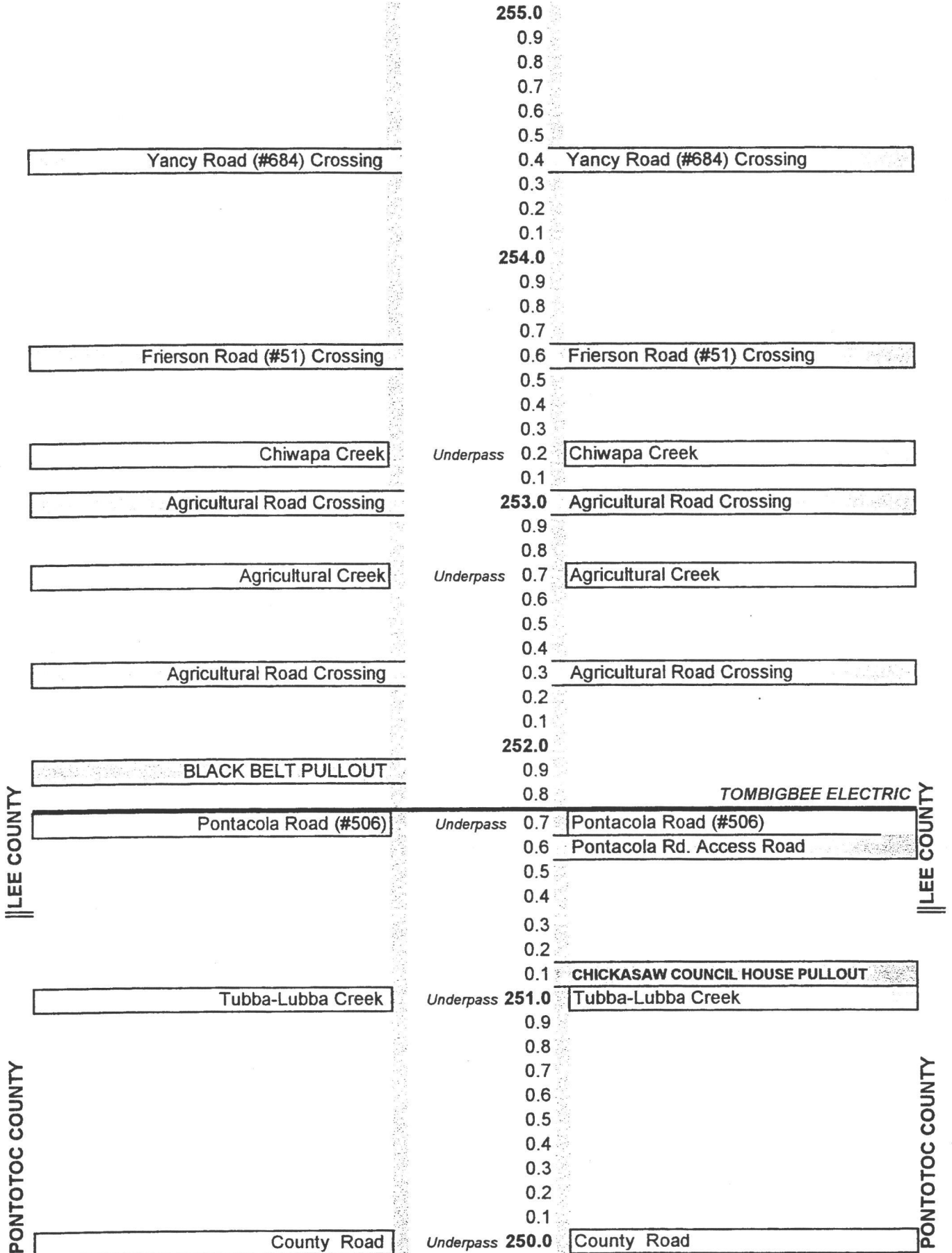
CHICKASAW CO.

TEXAS EASTERN

MONROE MISSION PULLOUT

WEST SIDE OF PARKWAY

EAST SIDE OF PARKWAY



WEST SIDE OF PARKWAY

EAST SIDE OF PARKWAY

MS Hwy. 6 Access Road	260.0	TOMBIGBEE ELECTRIC
MS Hwy. 6	Underpass 0.9	MS Hwy. 6
	0.8	MS Hwy. 6 Access Road
	0.7	
	0.6	
	0.5	
	0.4	TOMBIGBEE ELECTRIC
	0.3	TVA POWER LINE
Hancock Road Crossing	0.2	Hancock Road Crossing
	0.1	
	259.0	
	0.9	
Cliff Gookin Access Rd.	0.8	
Cliff Gookin Blvd.	Underpass 0.7	Cliff Gookin Blvd.
TOMBIGBEE ELECTRIC	0.6	Cliff Gookin Blvd. Access Road
	0.5	
	0.4	
Little Coonewah Creek	Underpass 0.3	Little Coonewah Creek
	0.2	
	0.1	
	258.0	
	0.9	
Big Coonewah Creek	Underpass 0.8	Big Coonewah Creek
	0.7	
	0.6	
	0.5	
Agricultural Road Crossing	0.4	Agricultural Road Crossing
	0.3	
	0.2	
	0.1	
	257.0	
	0.9	
	0.8	
	0.7	
Bissell Road (Co. Rd. #261) Crossing	0.6	Bissell Road (Co. Rd. #261) Crossing
	0.5	TOMBIGBEE ELECTRIC
Estes Road (Co. Rd. #900) Crossing	0.4	Estes Road (Co. Rd. #900) Crossing
	0.3	
	0.2	
Agricultural Road Crossing	0.1	Agricultural Road Crossing
	256.0	
	0.9	
	0.8	
	0.7	
	0.6	
	0.5	
	0.4	
Palmetto Road	Underpass 0.3	Palmetto Road
Palmetto Rd. Access Rd.	0.2	
	0.1	TOMBIGBEE ELECTRIC
Gorman Branch	Underpass 255.0	Gorman Branch

LEE COUNTY

LEE COUNTY

WEST SIDE OF PARKWAY

EAST SIDE OF PARKWAY

Old Town Creek

265.0
0.9
Underpass 0.8

Old Town Creek

Old Town Creek

0.7
0.6
0.5
Underpass 0.4

Old Town Creek

OLD TOWN OVERLOOK

0.3
0.2
0.1

264.0 U.S. Hwy. 78 Access Road

U.S. Hwy. 78

0.9
Underpass 0.8

TVA POWER LINE

U.S. Hwy. 78

Lakeshire Drive (Co. Rd. #1500)

0.7
0.6
0.5
0.4
Underpass 0.3

U.S. Hwy. 78 Access Road

Lakeshire Drive (Co. Rd. #1500)

0.2
0.1

263.0

McCullough Blvd. Access Road
McCullough Blvd.

0.9
0.8
0.7
0.6
Underpass 0.5

McCullough Blvd.

McCullough Blvd. Access Road

RAILROAD
Kings Creek

0.4
0.3
Underpass 0.2
Underpass 0.1

RAILROAD

Kings Creek

262.0

CHICKASAW VILLAGE PULLOUT

0.9
0.8
0.7

Sunset Road

0.6
Underpass 0.5

TVA POWER LINE

Sunset Road

0.4
0.3
0.2
0.1

261.0

Jackson Street

0.9
Underpass 0.8

Jackson Street

0.7
0.6
0.5
0.4
0.3
0.2
0.1

TOMBIGBEE ELECTRIC

MS Hwy. 6 Access Road

260.0

LEE COUNTY

LEE COUNTY

WEST SIDE OF PARKWAY

EAST SIDE OF PARKWAY

	270.0	
	0.9	
	0.8	
	0.7	
	0.6	
	0.5	
	0.4	
Confederate Gravesite Pullout		
Fellowship Road (#885)	Underpass 0.3	Fellowship Road (#885)
	0.2	
	0.1	TOMBIGBEE ELECTRIC
Creek	Underpass 269.0	Creek
	0.9	
	0.8	
	0.7	
	0.6	
Old Saltillo Road (#811)	Underpass 0.5	Old Saltillo Road (#811)
	0.4	
	0.3	
	0.2	TVA POWER LINE
Sand Creek	Underpass 0.1	Sand Creek
	268.0	
Railroad	Underpass 0.9	Railroad
Agricultural Road	Underpass 0.8	Agricultural Road
	0.7	TOMBIGBEE ELECTRIC
U.S. Hwy 45	Underpass 0.6	U.S. Hwy 45
	0.5	
	0.4	
	0.3	
Euccatubba Creek	Underpass 0.2	Euccatubba Creek
	0.1	
Mud Creek Underpass	Underpass 267.0	Mud Creek Underpass
	0.9	
	0.8	
	0.7	
	0.6	
	0.5	Old Hwy. 45 Access Road
Old Hwy. 45	Underpass 0.4	Old Hwy. 45
Old Hwy. 45 Access Road		
	0.3	
	0.2	
	0.1	Maintenance Area
	266.0	TUPELO VISITOR CENTER
Beech Springs Rd. Access		Quarters Area
Beech Springs Road (Co. Rd. #681)	Underpass 0.8	Beech Springs Road (Co. Rd. #681)
	0.7	
	0.6	TOMBIGBEE ELECTRIC
	0.5	
	0.4	
	0.3	
	0.2	
	0.1	
	265.0	

LEE COUNTY

LEE COUNTY

WEST SIDE OF PARKWAY

EAST SIDE OF PARKWAY

		275.0		TOMBIGBEE ELECTRIC
		0.9		
Peterson Road (# 2442)	Underpass	0.8	Peterson Road (# 2442)	
		0.7		
		0.6		
		0.5		TOMBIGBEE ELECTRIC
		0.4		
		0.3		
		0.2		
		0.1		
		274.0		
		0.9		
		0.8		
		0.7		
Mancell Road (# 1253)	Underpass	0.6	Mancell Road (# 1253)	
		0.5		
		0.4		
		0.3		
		0.2		
		0.1		
		273.0		
		0.9		
		0.8		
		0.7		
		0.6		
		0.5		
		0.4		
		0.3		
		0.2		
		0.1		
		272.0		
		0.9		
		0.8		
		0.7		
		0.6		
		0.5		
		0.4		
		0.3		
		0.2		
		0.1		
		271.0		
		0.9		
		0.8	MS Hwy. 363 Access Rd.	
MS Hwy. 363	Underpass	0.7	MS Hwy. 363	
MS Hwy. Access Road		0.6		TOMBIGBEE ELECTRIC
		0.5		
		0.4		
		0.3		
		0.2		
		0.1		
		270.0		

LEE COUNTY

LEE COUNTY

WEST SIDE OF PARKWAY

EAST SIDE OF PARKWAY

ITAWAMBA COUNTY

ITAWAMBA COUNTY

280.0

0.9

0.8

0.7

0.6

0.5

Yeager Branch

Underpass

Yeager Branch

0.4

0.3

0.2

TOMBIGBEE ELECTRIC

0.1

279.0

Twenty Mile Creek

Underpass

Twenty Mile Creek

0.9

0.8

0.7

0.6

0.5

TWENTY MILE BOTTOM PULLOUT

County Road # 2538

Underpass

County Road # 2538

0.4

0.3

0.2

TOMBIGBEE ELECTRIC

0.1

278.0

0.9

0.8

0.7

0.6

0.5

0.4

County Road #2350

Underpass

County Road #2350

0.3

0.2

0.1

277.0

0.9

0.8

0.7

0.6

0.5

0.4

TOMBIGBEE ELECTRIC

0.3

0.2

Friendship Road (#1303)

Underpass

Friendship Road (#1303)

Friendship Road Access Road

276.0

0.1

0.9

TOMBIGBEE ELECTRIC

0.8

0.7

Mantachie Creek

Underpass

Mantachie Creek

0.6

0.5

0.4

LEE COUNTY

LEE COUNTY

DOGWOOD VALLEY PULLOUT

0.3

0.2

0.1

275.0

TOMBIGBEE ELECTRIC

WEST SIDE OF PARKWAY

EAST SIDE OF PARKWAY

PRENTISS COUNTY

PRENTISS COUNTY

285.0

0.9

0.8

0.7

0.6

0.5

0.4

0.3

0.2

0.1

284.0

0.9

0.8

0.7

0.6

0.5

0.4

0.3

0.2

0.1

Underpass 383.0

0.9

0.8

0.7

0.6

0.5

0.4

0.3

0.2

Underpass 0.1

282.0

0.9

0.8

0.7

0.6

0.5

0.4

0.3

0.2

0.1

281.0

0.9

0.8

0.7

0.6

0.5

0.4

Underpass 0.3

0.2

0.1

280.0

DONIVAN SLOUGH PULLOUT

Donivan Creek Underpass

MS Hwy. 371 Access Rd.

MS Hwy. 371

MS Hwy. 371 Access Road

Palestine Road

Donivan Creek Underpass

TOMBIGBEE ELECTRIC

MS Hwy. 371

MS Hwy. 371 Access Road

TOMBIGBEE ELECTRIC

Palestine Road

ITAWAMBA COUNTY

ITAWAMBA COUNTY

WEST SIDE OF PARKWAY

EAST SIDE OF PARKWAY

Roaring Hollow Road Underpass

290.0 Roaring Hollow Road Underpass

- 0.9
- 0.8
- 0.7
- 0.6
- 0.5
- 0.4
- 0.3
- 0.2
- 0.1

289.0

- 0.9
- 0.8
- 0.7
- 0.6
- 0.5
- 0.4
- 0.3
- 0.2
- 0.1

Siloam Road Access Rd.
Siloam Road

Underpass 288.0 Siloam Road Access Rd.
Siloam Road

- 0.9
- 0.8
- 0.7
- 0.6
- 0.5
- 0.4
- 0.3
- 0.2
- 0.1

PRENTISS CO. ELECTRIC

County Road (#4181)

Underpass 287.0 County Road (#4181)

- 0.9
- 0.8

0.7 PHARR MOUNDS PULLOUT

0.6

County Road (#4182)
Agricultural/Creek

Underpass 0.5 County Road (#4182)

Underpass 0.4 Agricultural/Creek

0.3 BROWN BOTTOM PULLOUT

Brown Bottom Pond
Big Bottom Creek

Underpass 0.2 Brown Bottom Pond

Underpass 0.1 Big Bottom Creek

286.0

Pond Underpass

0.9 Pond Underpass

- 0.8
- 0.7

PRENTISS COUNTY

Brown Canal

Underpass 0.6 Brown Canal

- 0.5
- 0.4

County Road

Underpass 0.2 County Road

- 0.3
- 0.2

0.1

285.0

PRENTISS COUNTY

WEST SIDE OF PARKWAY

EAST SIDE OF PARKWAY

TISHOMINGO COUNTY

TISHOMINGO COUNTY

PRENTISS COUNTY

PRENTISS COUNTY

295.0

0.9

0.8

0.7

0.6

0.5

0.4

0.3

0.2

0.1

294.0

0.9

0.8

0.7

0.6

Underpass

0.5

0.4

0.3

0.2

0.1

293.0

0.9

0.8

0.7

0.6

0.5

0.4

0.3

0.2

0.1

292.0

0.9

0.8

0.7

Underpass

0.6

0.5

0.4

0.3

0.2

0.1

291.0

0.9

Underpass

0.8

0.7

0.6

0.5

0.4

0.3

0.2

0.1

290.0

North Road

WATERWAY PICNIC AREA

Tennessee/Tombigbee Waterway

Allen Road

East Prentiss Road

Roaring Hollow Road Underpass

TOMBIGBEE ELECTRIC

North Road

North Road Access Road

Tennessee/Tombigbee Waterway

Allen Road

PRENTISS CO. ELECTRIC

East Prentiss Road

Roaring Hollow Road Underpass

WEST SIDE OF PARKWAY

EAST SIDE OF PARKWAY

300.0

0.9

0.8

0.7

0.6

0.5

0.4

TISHOMINGO POWER

0.3

County Road

Underpass

0.2

County Road

0.1

299.0

0.9

0.8

0.7

0.6

0.5

0.4

0.3

0.2

0.1

Jourdan Creek Underpass

298.0

Jourdan Creek Underpass

0.9

0.8

0.7

0.6

0.5

0.4

MS Hwy. 4 Access Road

0.3

MS Hwy 4

Underpass

0.2

MS Hwy 4

0.1

TISHOMINGO POWER

297.0

0.9

0.8

0.7

0.6

0.5

0.4

0.3

0.2

Vaughn Cemetery Road

Underpass

0.1

Vaughn Cemetery Road

296.0

0.9

0.8

0.7

0.6

0.5

0.4

0.3

0.2

JOURDAN CREEK PULLOUT

0.1

295.0

TISHOMINGO COUNTY

TISHOMINGO COUNTY

WEST SIDE OF PARKWAY

EAST SIDE OF PARKWAY

		305.0		
		0.9		
Bear Creek	Underpass	0.8	Bear Creek	
Tishomingo State Park Road	Underpass	0.7	Tishomingo State Park Road	
		0.6		
		0.5		
		0.4		
		0.3		
		0.2		
		0.1		
		304.0		
Tishomingo St. Park Entrance Road		0.9		
		0.8		
		0.7		TISHOMINGO POWER
		0.6		
Old MS Hwy.25	Underpass	0.5	Old MS Hwy.25	
		0.4		
		0.3		
MS Hwy. 25 Access Rd.		0.2		
		0.1		TVA POWER LINE
MS Hwy. 25 Underpass		303.0	MS Hwy. 25 Underpass	
		0.9		TISHOMINGO POWER
		0.8	MS Hwy. 25 Access Road	
		0.7		
		0.6		
Railroad	Underpass	0.5	Railroad	
		0.4		
		0.3		
		0.2		
		0.1		
		302.0		
McDougal Creek	Underpass	0.9	McDougal Creek	
		0.8		
		0.7		
		0.6		
		0.5		
		0.4		
		0.3		
		0.2		
County Road	Underpass	0.1	County Road	
		301.0		
		0.9		
		0.8		
		0.7	PULLOUT	
		0.6		Tishomingo Power
Dennis Road	Underpass	0.5	Dennis Road	
		0.4		
		0.3		
		0.2		Tishomingo Power
		0.1		
		300.0		

TISHOMINGO COUNTY

TISHOMINGO COUNTY

WEST SIDE OF PARKWAY

EAST SIDE OF PARKWAY

COLBERT COUNTY, ALAB

COLBERT COUNTY, ALAB

	310.0	
	0.9	
Allsboro Road (Co. Rd. #1) (Maud Rd.)	Underpass 0.8	Allsboro Road (Co. Rd. #1) (Maud Rd.)
	0.7	
	0.6	Allsboro Rd. Access
<hr/>		
	0.5	SHEFFIELD POWER & GAS
	0.4	
	0.3	
	0.2	ALABAMA
Cedar Creek	Underpass 0.1	Cedar Creek

CHEROKEE/TUPELO DISTRICT LINE

309.0

MISSISSIPPI

BEAR CREEK PULLOUT	0.9	
	0.8	
	0.7	
	0.6	
	0.5	
CAVE SPRING PULLOUT	0.4	
	0.3	
	0.2	
	0.1	

308.0

	0.9	
	0.8	
	0.7	
	0.6	MS Hwy. 30 Access Road
MS Highway 30	Underpass 0.5	MS Highway 30
	0.4	

TISHOMINGO POWER

307.0

TISHOMINGO COUNTY, MISSISSIPPI

TISHOMINGO COUNTY, MISSISSIPPI

	0.9	
	0.8	
	0.7	
	0.6	
	0.5	
	0.4	
	0.3	
	0.2	
	0.1	

306.0

County Road	Underpass 0.8	County Road
	0.7	TISHOMINGO POWER
	0.6	
	0.5	
	0.4	

Rock Cut

Rock Cut

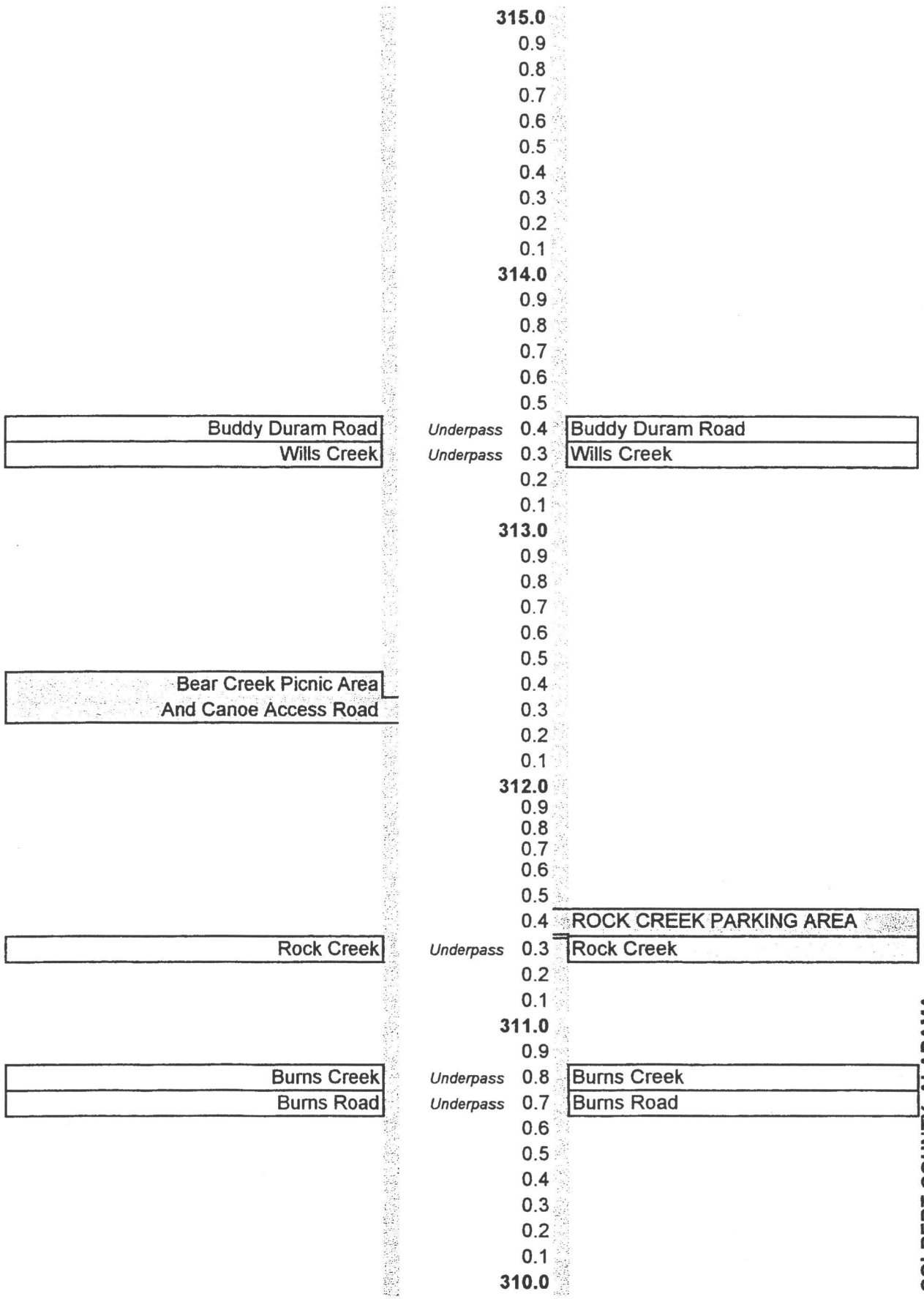
305.0

WEST SIDE OF PARKWAY

EAST SIDE OF PARKWAY

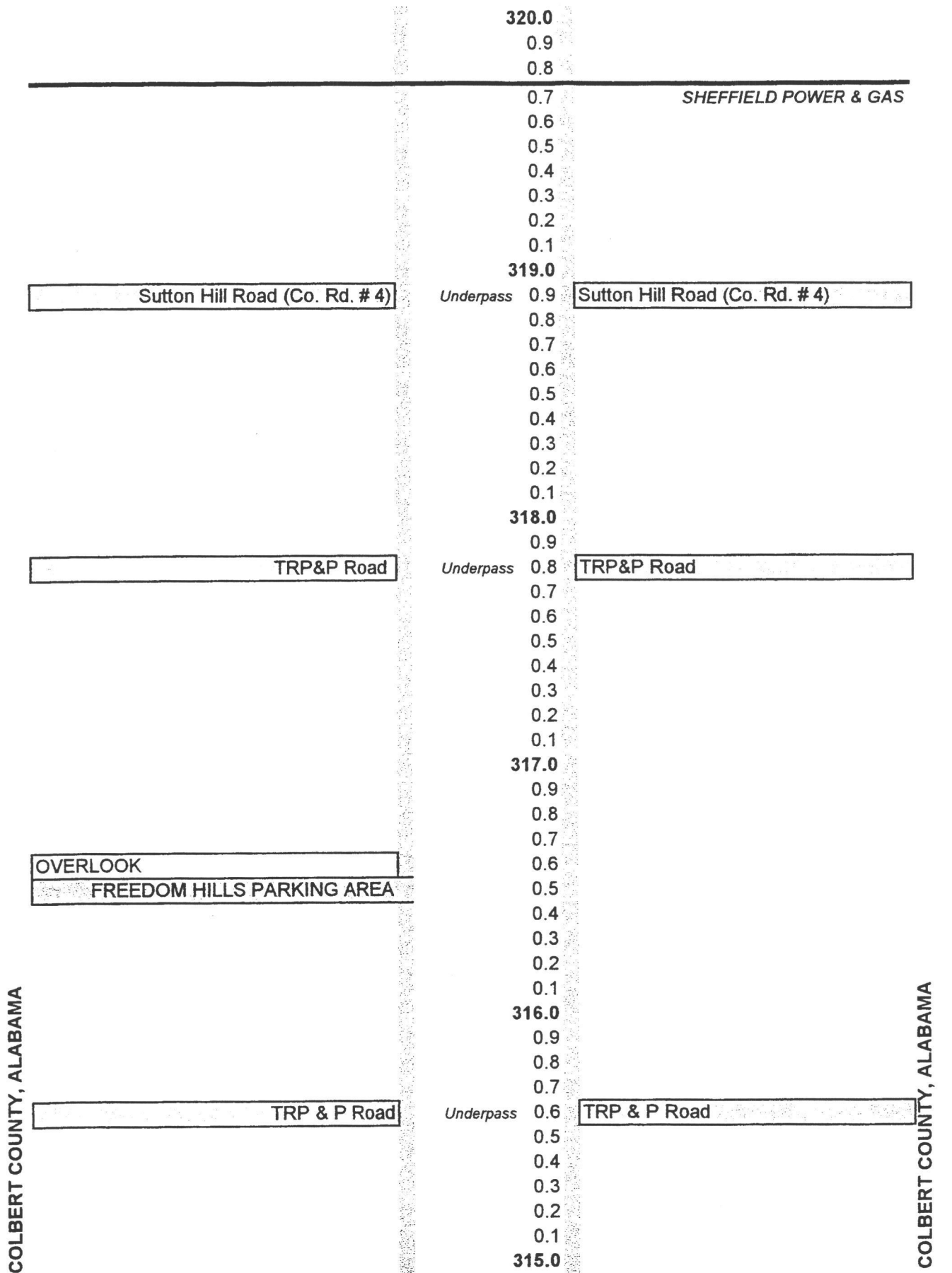
COLBERT COUNTY, ALABAMA

COLBERT COUNTY, ALABAMA



WEST SIDE OF PARKWAY

EAST SIDE OF PARKWAY



		325.0	
		0.9	
		0.8	SHEFFIELD POWER & GAS
Smokey Road (Co. Rd. #6)	Underpass	0.7	Smokey Road (Co. Rd. #6)
		0.6	
		0.5	
		0.4	
		0.3	
		0.2	
		0.1	
Cross Lane (Co. Rd. #25) Underpass		324.0	Cross Lane (Co. Rd. #25) Underpass
		0.9	
		0.8	SINK HOLE PARKING AREA
		0.7	
		0.6	
		0.5	
		0.4	
		0.3	
		0.2	
		0.1	
		323.0	
		0.9	
		0.8	
Leftwich Pit Rd.	Underpass	0.7	Leftwich Pit Rd.
		0.6	
		0.5	SHEFFIELD POWER & GAS
		0.4	
		0.3	
		0.2	
		0.1	
		322.0	
		0.9	
Fossick Lane (Co. Rd. #7)	Underpass	0.8	Fossick Lane (Co. Rd. #7)
		0.7	
		0.6	
		0.5	
		0.4	
		0.3	
		0.2	
		0.1	
		321.0	SHEFFIELD POWER & GAS
Railroad	Underpass	0.9	Railroad
U.S. Highway 72	Underpass	0.8	U.S. Highway 72
		0.7	
Cherokee Mnt. Area Access Rd.	Underpass	0.6	Cherokee Mnt. Area Access Rd.
		0.5	MIDCOAST INTERSTATE TRANSMISSION, INC.
Buzzard Roost Parking and Exhibit Shelter Access Road		0.4	NATIONAL TELEPHONE COMPANY
		0.3	
Buzzard Roost Creek	Underpass	0.2	Buzzard Roost Creek
		0.1	
Hays Road		320.0	Hays Road

COLBERT COUNTY, ALABAMA

COLBERT COUNTY, ALABAMA

LAUDERDALE COUNTY, ALABAMA

LAUDERDALE COUNTY, ALABAMA

	330.0		
	0.9		
	0.8		
	0.7		
	0.6		
	0.5		
	0.4		
	0.3		
	0.2		TVA POWER LINE
	0.1		
	329.0		
Gunwaleford Rd. (Co. Rd. # 14) Access Rd.			
Gunwaleford (River) Rd.	Underpass 0.9	Gunwaleford (River) Rd.	
	0.8	LAUDERDALE PARKING AREA	
North End-TN River Bridge	0.7	North End-TN River Bridge	
	0.6		
	0.5		
	0.4		
	0.3		
	0.2		
	0.1		
	328.0		
	0.9		
	0.8		
South End-TN River Bridge	0.7	South End-TN River Bridge	
	0.6		
	0.5		
COLBERT FERRY PARK	0.4		(underground)
CHEROKEE DISTRICT OFFICE	0.3		NATIONAL TELEPHONE COMPANY
	0.2		
North Park Road	Underpass 0.2	South Park Road	
	0.1		
	327.0		
	0.9		SHEFFIELD POWER & GAS
	0.8		
	0.7		
	0.6		
	0.5		
North Pike Road (Co. Rd. #21)	Underpass 0.4	North Pike Road (Co. Rd. #21)	
	0.3	North Pike Road Access Rd.	
	0.2		
	0.1		SHEFFIELD POWER & GAS
	326.0		
	0.9		
	0.8		
	0.7		
	0.6		
	0.5		
	0.4		
	0.3		
	0.2		
	0.1		
	325.0		

COLBERT COUNTY, ALABAMA

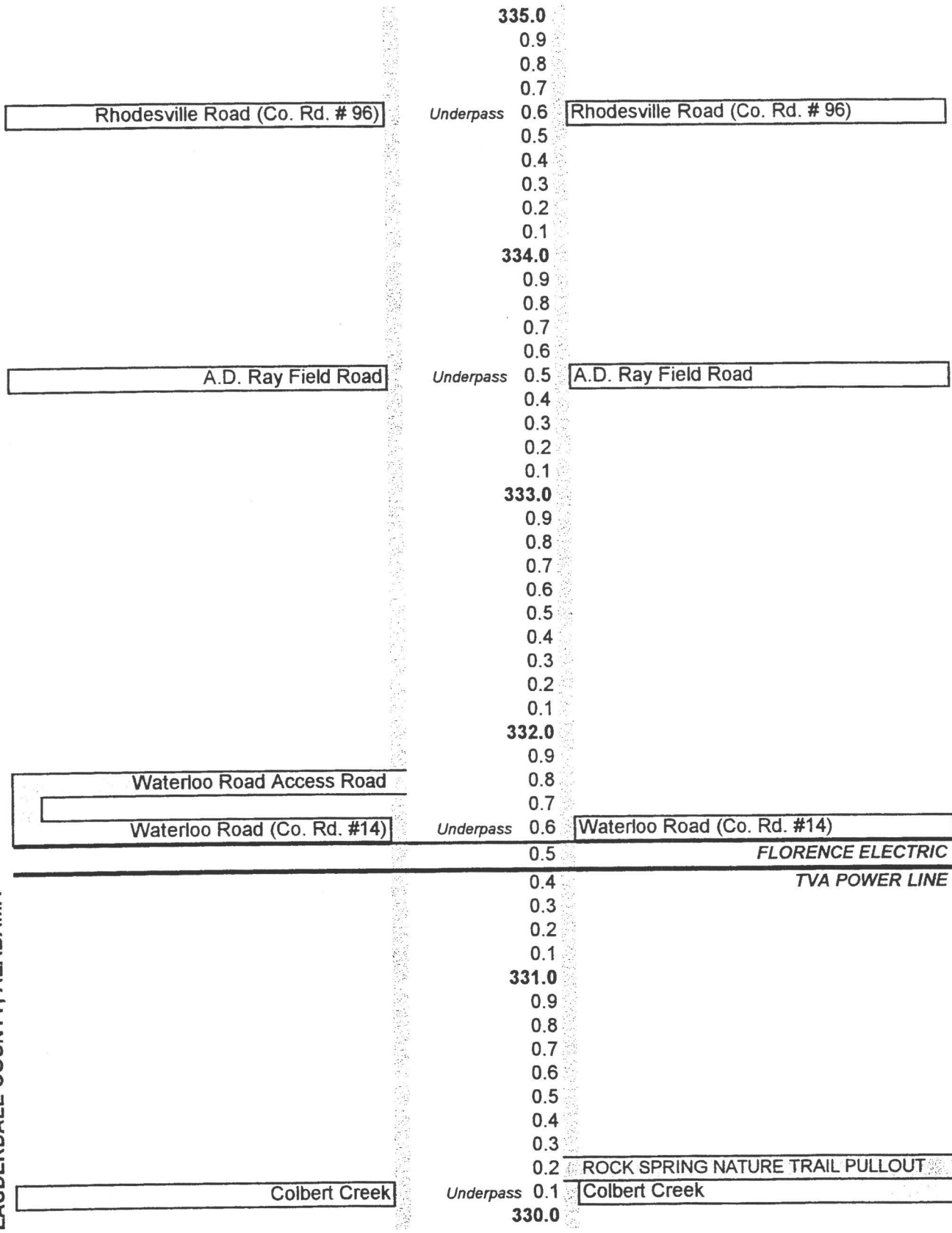
COLBERT COUNTY, ALABAMA

WEST SIDE OF PARKWAY

EAST SIDE OF PARKWAY

LAUDERDALE COUNTY, ALABAMA

LAUDERDALE COUNTY, ALABAMA



LAUDERDALE COUNTY, ALABAMA

LAUDERDALE COUNTY, ALABAMA

		340.0		
		0.9		
		0.8		
		0.7		
		0.6		
		0.5		
		0.4		
		0.3		
		0.2		
		0.1		
		339.0		
Chowning Road (Co. Rd. #85)	Underpass	0.9	Chowning Road (Co. Rd. #85)	
		0.8		
		0.7		
		0.6		
		0.5		
Threet Creek	Underpass	0.4	Threet Creek	
		0.3		
		0.2		
		0.1		
Threets Road (Co. Rd. #8) Crossing (Brush Creek Road)		338.0	Threets Road (Co. Rd. #8) Crossing (Brush Creek Road)	
		0.9		
		0.8		
		0.7		
		0.6		
		0.5		
Lindsey Creek	Underpass	0.4	Lindsey Creek	
		0.3		
		0.2		
		0.1		
		337.0		
		0.9		
		0.8		
		0.7		
		0.6		
		0.5		
		0.4		FLORENCE ELECTRIC
		0.3		Alabama Hwy 20 Access Road
Alabama Hwy 20	Overpass	0.2	Alabama Hwy 20	
		0.1		
Burcham Branch	Underpass	336.0	Burcham Branch	
		0.9		
		0.8		
		0.7		
		0.6		
	Underpass	0.5		
		0.4		TVA POWER LINE
Bruton Branch	Underpass	0.3	Bruton Branch	
		0.2		
		0.1		
		335.0		

WEST SIDE OF PARKWAY

EAST SIDE OF PARKWAY

Holt Road Crossing

345.0

0.9

0.8 Holt Road Crossing

0.7

0.6

0.5

0.4

0.3

0.2

0.1

344.0

0.9

0.8

0.7 McFalls Road Crossing

0.6

0.5

0.4

Underpass 0.3

Cypress Creek

Underpass 0.2

Cypress Creek

0.1

343.0

0.9

0.8

0.7

0.6

0.5

0.4

0.3

0.2

0.1

342.0

Underpass 0.9

Cooper Branch

TENNESSEE

ALABAMA

0.8

0.7

0.6

0.5

0.4

0.3

0.2

0.1

341.0

0.9

0.8

0.7

0.6

0.5

0.4

Underpass 0.3

Doug Austin Road

0.2

0.1

340.0

WAYNE COUNTY, TENNESSEE

WAYNE COUNTY, TENNESSEE

LAUDERDALE COUNTY, ALABAMA

LAUDERDALE COUNTY, ALABAMA

McFalls Road Crossing

CYPRESS CREEK PULLOUT

Cypress Creek
Cypress Creek

Beer Joint Road Crossing

Cooper Branch

STATE LINE PULLOUT

Segoes Road (Co. Rd. # 5) Crossing

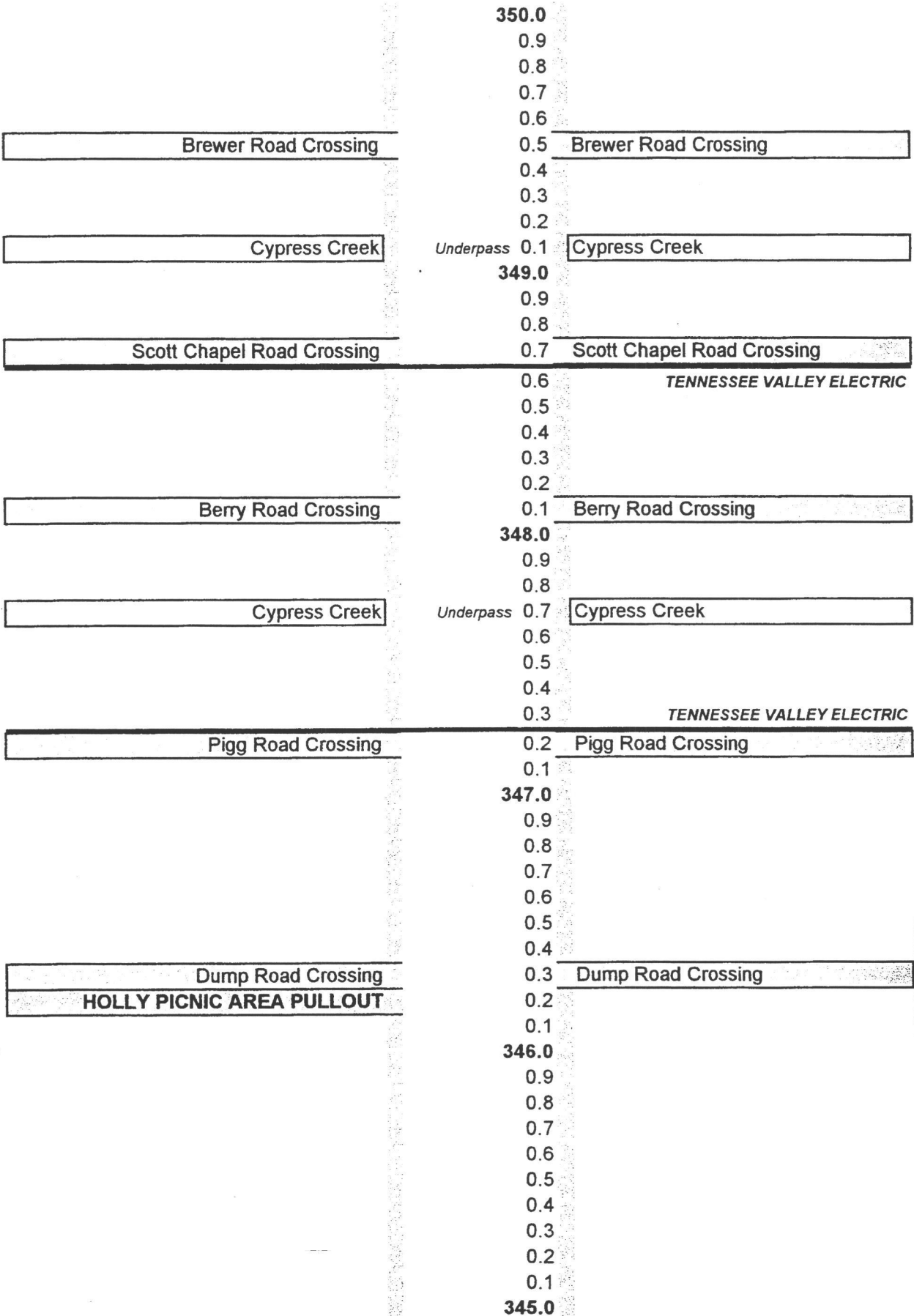
Doug Austin Road

WEST SIDE OF PARKWAY

EAST SIDE OF PARKWAY

WAYNE COUNTY, TENNESSEE

WAYNE COUNTY, TENNESSEE



WEST SIDE OF PARKWAY

EAST SIDE OF PARKWAY

Collinwood Road Access Road
 Collinwood Road
 LEIPERS' FORK/ CHEROKEE
 DISTRICT LINE

355.0
 0.9
 0.8
 0.7
 0.6
 0.5
 0.4
 0.3
 0.2
 0.1

Collinwood Road

354.0
 0.9
 0.8
 0.7
 0.6
 0.5
 0.4
 0.3
 0.2
 0.1

MCGLAMERY STAND PULLOUT
 Tower Road

353.0
 0.9
 0.8
 0.7
 0.6
 0.5
 0.4
 0.3
 0.2
 0.1

Tower Road

352.0
 0.9
 0.8
 0.7
 0.6
 0.5
 0.4
 0.3
 0.2

WAYNE COUNTY, TENNESSEE

TENNESSEE VALLEY ELECTRIC

0.1
 351.0
 0.9
 0.8
 0.7
 0.6
 0.5
 0.4
 0.3
 0.2
 0.1

Tennessee Highway 13

Underpass
 0.8
 0.7
 0.6
 0.5
 0.4
 0.3
 0.2
 0.1

Tennessee Highway 13
 Tennessee Highway 13 Access Road

SUNKEN TRACE PULLOUT

WAYNE COUNTY, TENNESSEE

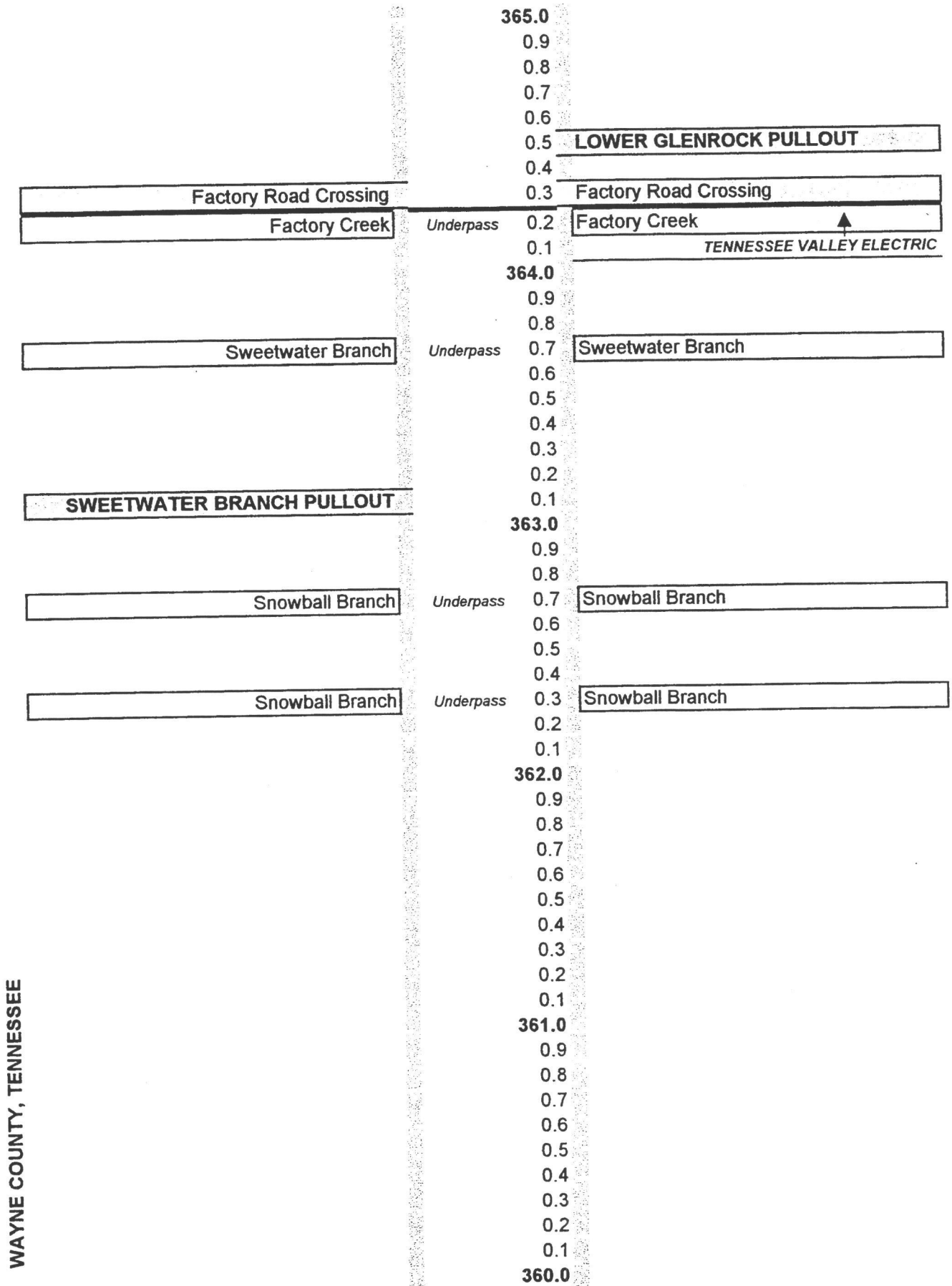
350.0

NATCHEZ TRACE PARKWAY

12/28/2000


WEST SIDE OF PARKWAY

EAST SIDE OF PARKWAY



WEST SIDE OF PARKWAY

EAST SIDE OF PARKWAY



DOGWOOD MUDHOLE PULLOUT
Tower Road

Underpass

Tower Road

TVA POWER LINE

WAYNE COUNTY, TENNESSEE

WAYNE COUNTY, TENNESSEE

WEST SIDE OF PARKWAY

EAST SIDE OF PARKWAY

WAYNE COUNTY, TENNESSEE || LAWRENCE COUNTY, TENNESSEE

WAYNE COUNTY, TENNESSEE || LAWRENCE COUNTY, TENNESSEE

375.0
0.9
0.8
0.7
0.6
0.5
0.4
0.3
0.2
0.1
374.0
0.9
0.8
0.7
0.6
0.5
0.4
0.3
0.2
0.1
373.0
0.9
0.8
0.7
0.6
0.5
0.4
0.3
0.2
0.1
372.0
0.9
0.8
0.7
0.6
0.5
0.4
0.3
0.2
0.1
371.0
0.9
0.8
0.7
0.6
0.5
0.4
0.3
0.2
0.1
370.0

Laurel Hill Lake Road

Underpass

Laurel Hill Lake Road

Laurel Hill Lake Road Access Road

LAWRENCEBURG POWER

Tennessee Highway 64 Access Road

Tennessee Highway 64

Underpass

Tennessee Highway 64

(Access Road 369.9)

NATCHEZ TRACE PARKWAY

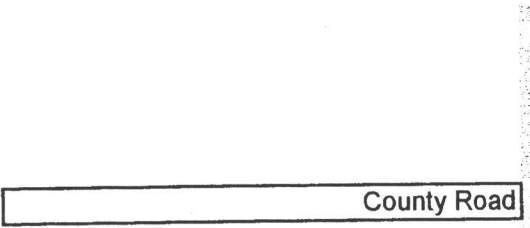
12/28/2000

WEST SIDE OF PARKWAY

EAST SIDE OF PARKWAY



LAWRENCE COUNTY, TENNESSEE || || LEWIS COUNTY, TENNESSEE

|| || LEWIS COUNTY, TENNESSEE
LAWRENCE COUNTY, TENNESSEE



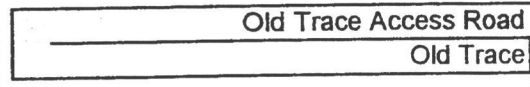

Underpass

380.0
0.9
0.8
0.7
0.6
0.5
0.4
0.3
0.2
0.1




Underpass

379.0
0.9
0.8
0.7
0.6
0.5
0.4
0.3
0.2




Underpass

378.0
0.9
0.8
0.7
0.6
0.5
0.4
0.3
0.2
0.1



Underpass

377.0
0.9
0.8
0.7
0.6
0.5
0.4
0.3
0.2
0.1



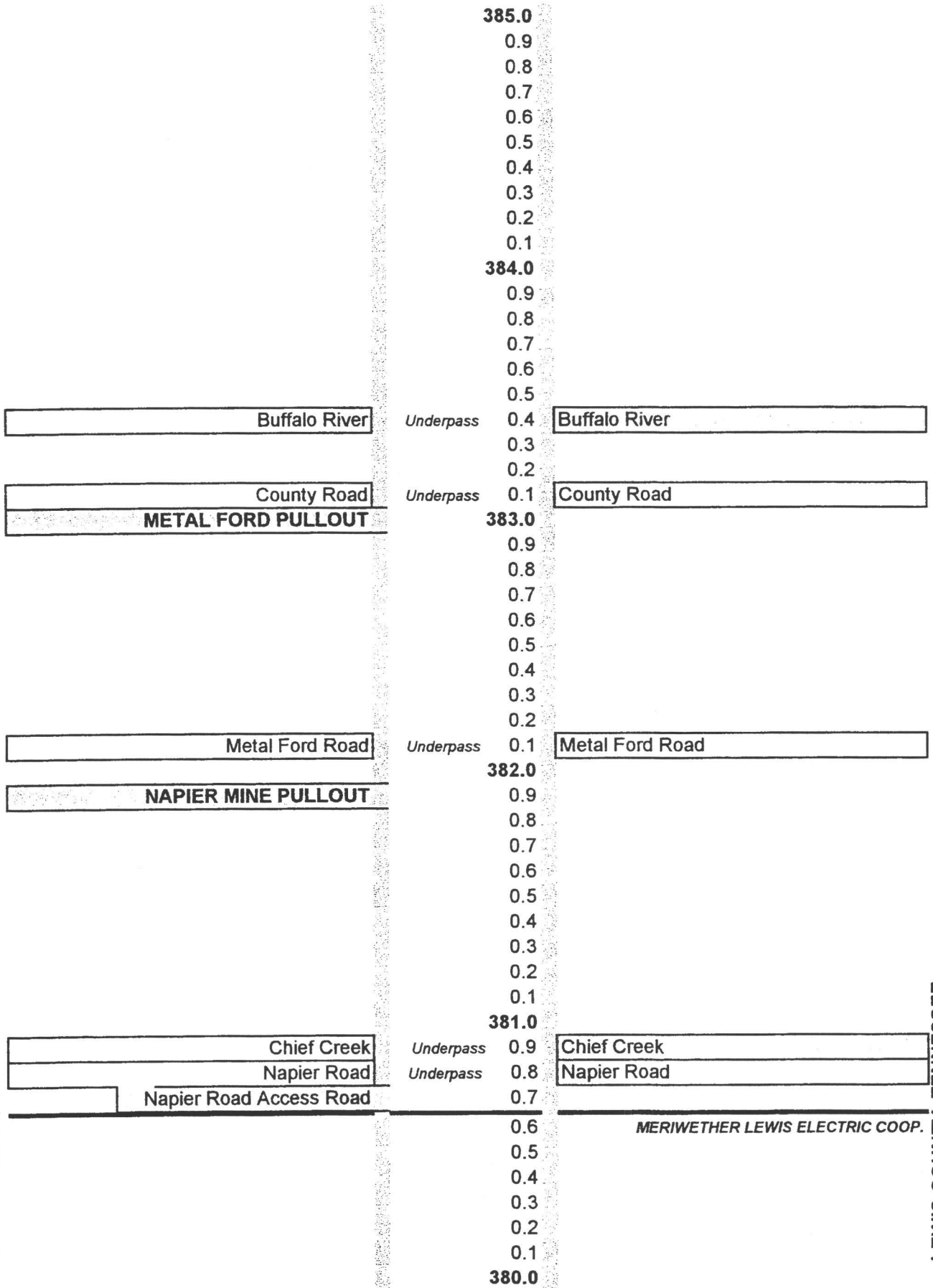
376.0
0.9
0.8
0.7
0.6
0.5
0.4
0.3
0.2
0.1
375.0

WEST SIDE OF PARKWAY

EAST SIDE OF PARKWAY

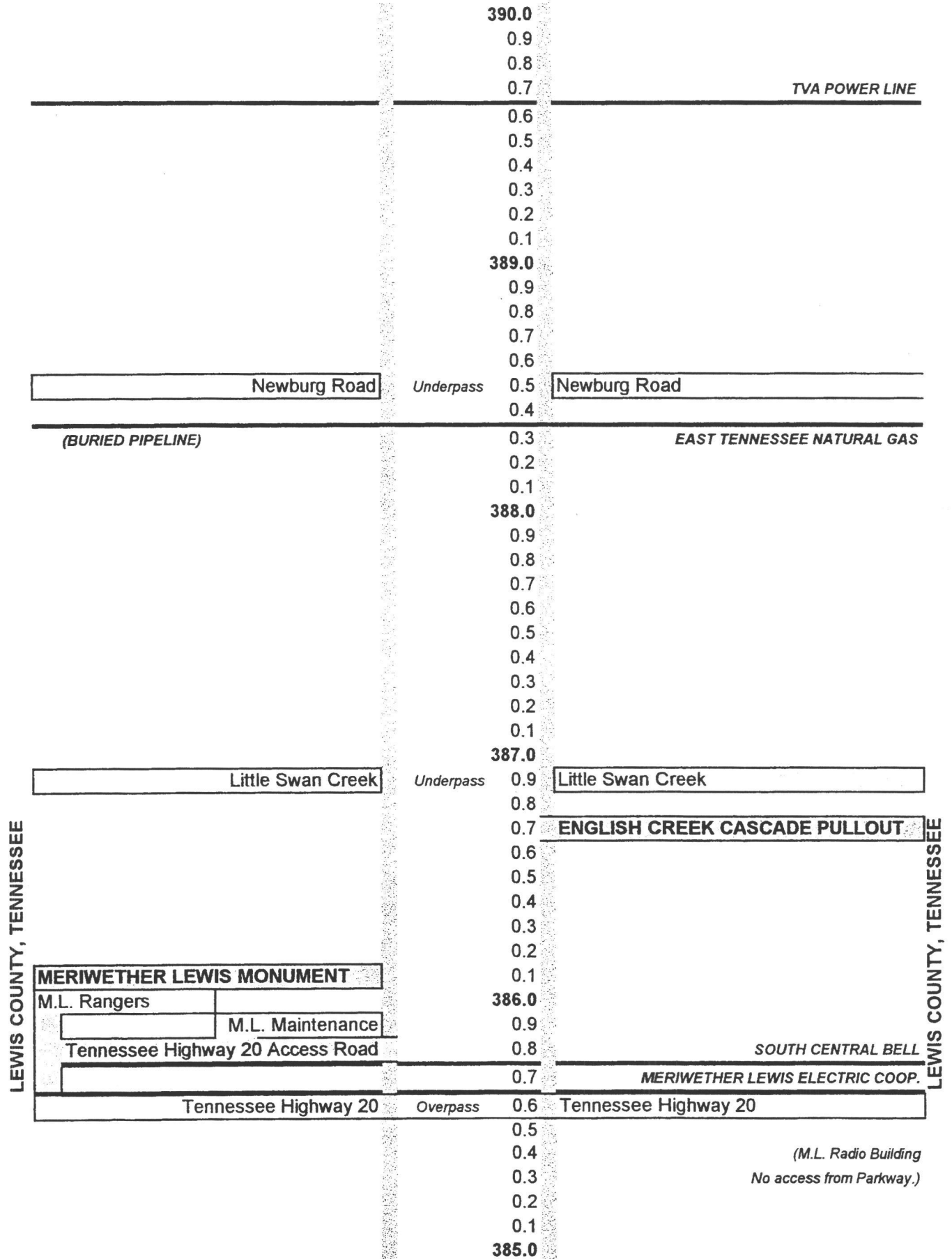
LEWIS COUNTY, TENNESSEE

LEWIS COUNTY, TENNESSEE



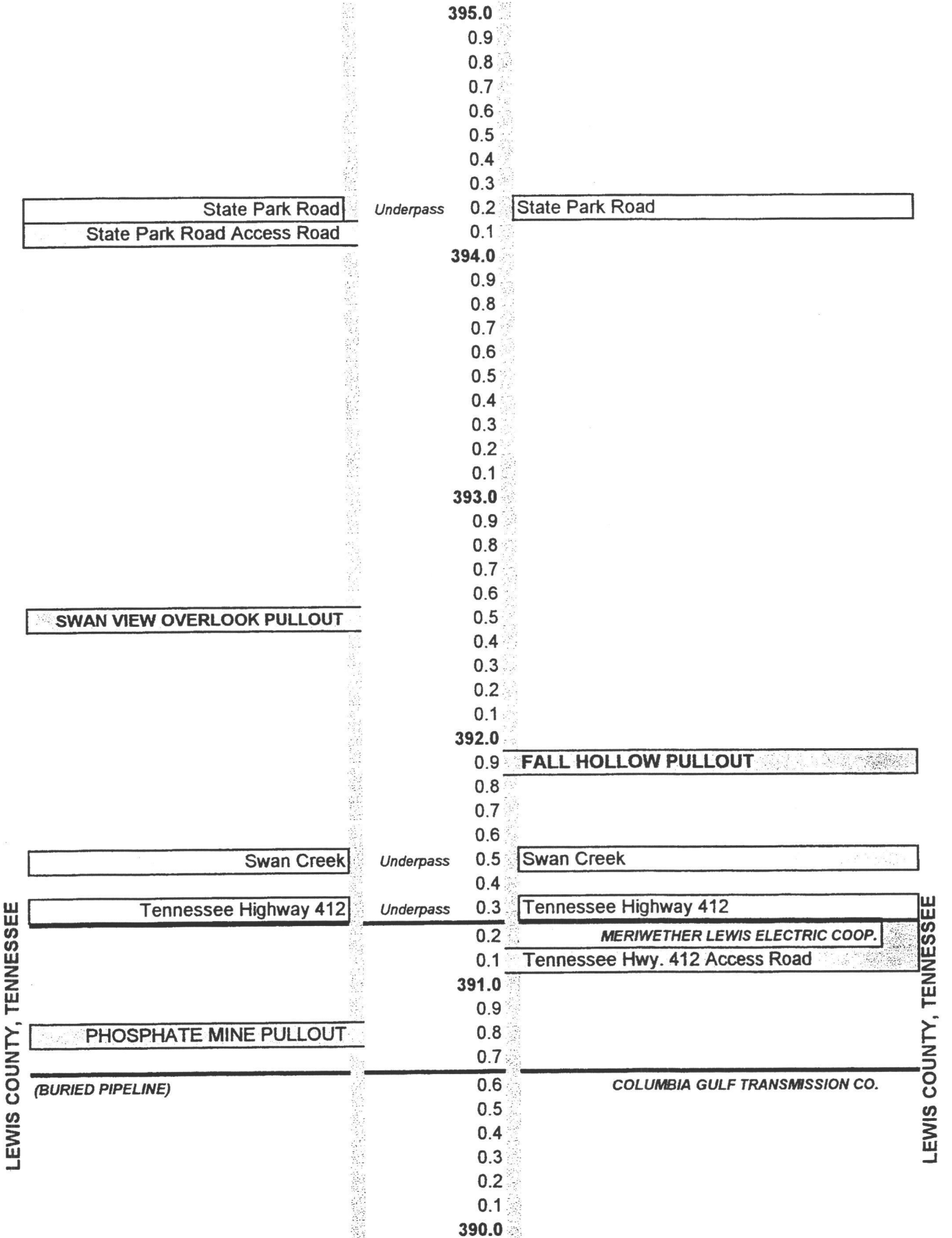
WEST SIDE OF PARKWAY

EAST SIDE OF PARKWAY



WEST SIDE OF PARKWAY

EAST SIDE OF PARKWAY



WEST SIDE OF PARKWAY

EAST SIDE OF PARKWAY

HICKMAN COUNTY, TN

HICKMAN COUNTY, TN

||

||

Keg Springs Road

Underpass

Keg Springs Road

400.0

0.9

0.8

0.7

0.6

0.5

0.4

0.3

0.2

0.1

399.0

0.9

0.8

0.7

0.6

0.5

0.4

0.3

0.2

0.1

398.0

0.9

0.8

0.7

0.6

0.5

0.4

0.3

0.2

0.1

397.0

0.9

0.8

0.7

0.6

0.5

0.4

0.3

0.2

0.1

396.0

0.9

0.8

0.7

0.6

0.5

0.4

0.3

0.2

0.1

395.0

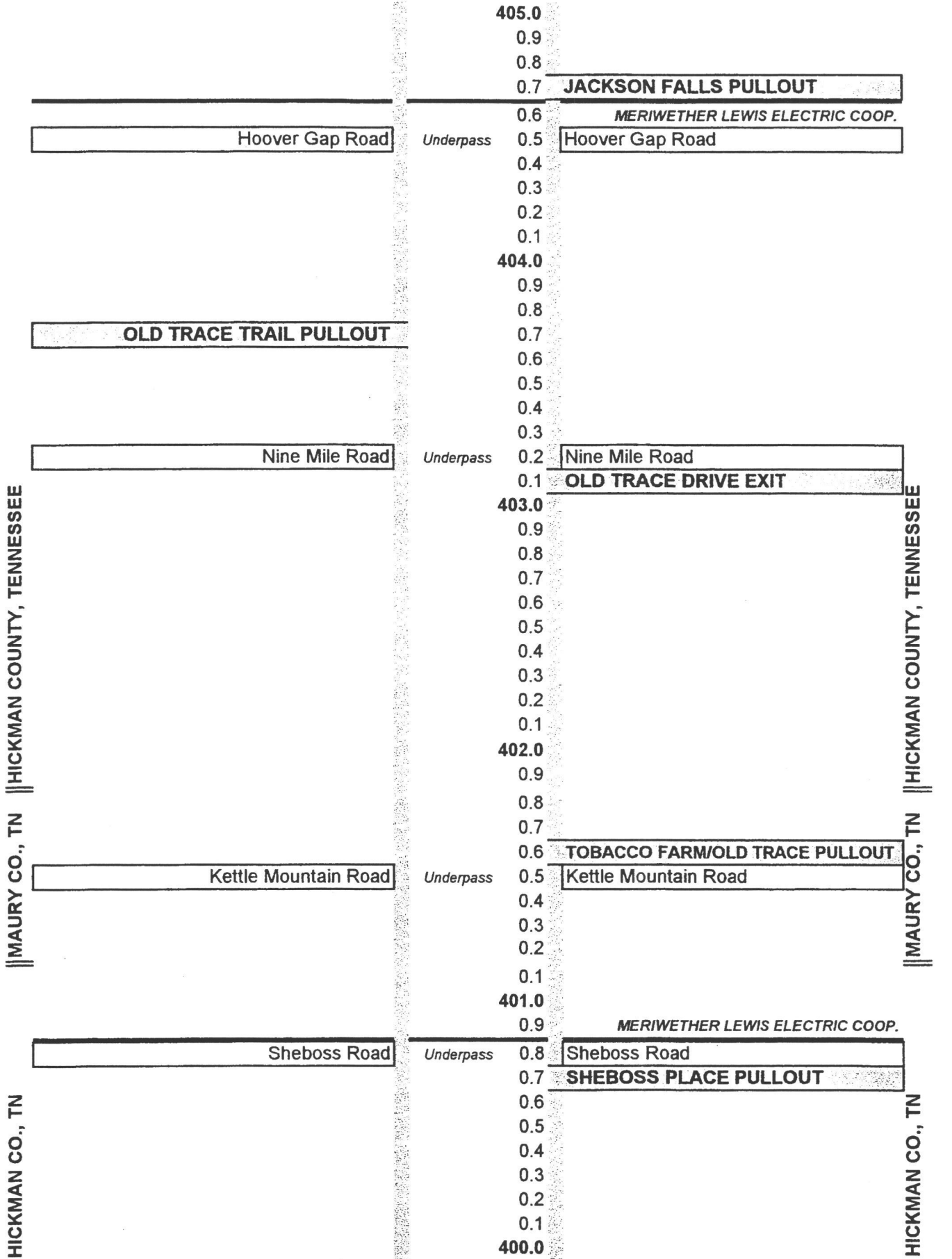
LEWIS COUNTY, TENNESSEE

LEWIS COUNTY, TENNESSEE

TVA POWER LINE

WEST SIDE OF PARKWAY

EAST SIDE OF PARKWAY



WEST SIDE OF PARKWAY

EAST SIDE OF PARKWAY

MAURY CO., TN

Cattle Underpass

Underpass

Cattle Underpass

MAURY CO., TN

410.0

0.9

0.8

0.7

0.6

0.5

0.4

0.3

0.2

0.1

Field Road

Underpass

Field Road

409.0

0.9

HICKMAN COUNTY, TENN

Unnamed Road

Underpass

TVA POWER LINE

MERIWETHER LEWIS ELECTRIC COOP.

Unnamed Road

HICKMAN COUNTY, TENN

0.8

0.7

0.6

0.5

0.4

0.3

0.2

0.1

408.0

MERIWETHER LEWIS ELECTRIC COOP.

0.9

Tennessee Hwy 50 Access Rd

Tennessee Highway 50

Underpass

Tennessee Highway 50

0.8

GORDON HOUSE PULLOUT

MA

Duck River

Underpass

Duck River

MAURY

0.7

(Private Drive underpass also)

0.6

0.5

0.4

0.3

0.2

MERIWETHER LEWIS ELECTRIC COOP.

407.0

0.9

0.8

0.7

0.6

HICKMAN COUNTY, TENNESSEE

Field Road

Underpass

Field Road

HICKMAN COUNTY, TENNESSEE

0.5

0.4

0.3

0.2

0.1

Cattle Underpass

Underpass

Cattle Underpass

406.0

0.9

Field Road

Underpass

Field Road

0.8

0.7

0.6

0.5

0.4

0.3

0.2

BAKER BLUFF PULLOUT

0.1

405.0

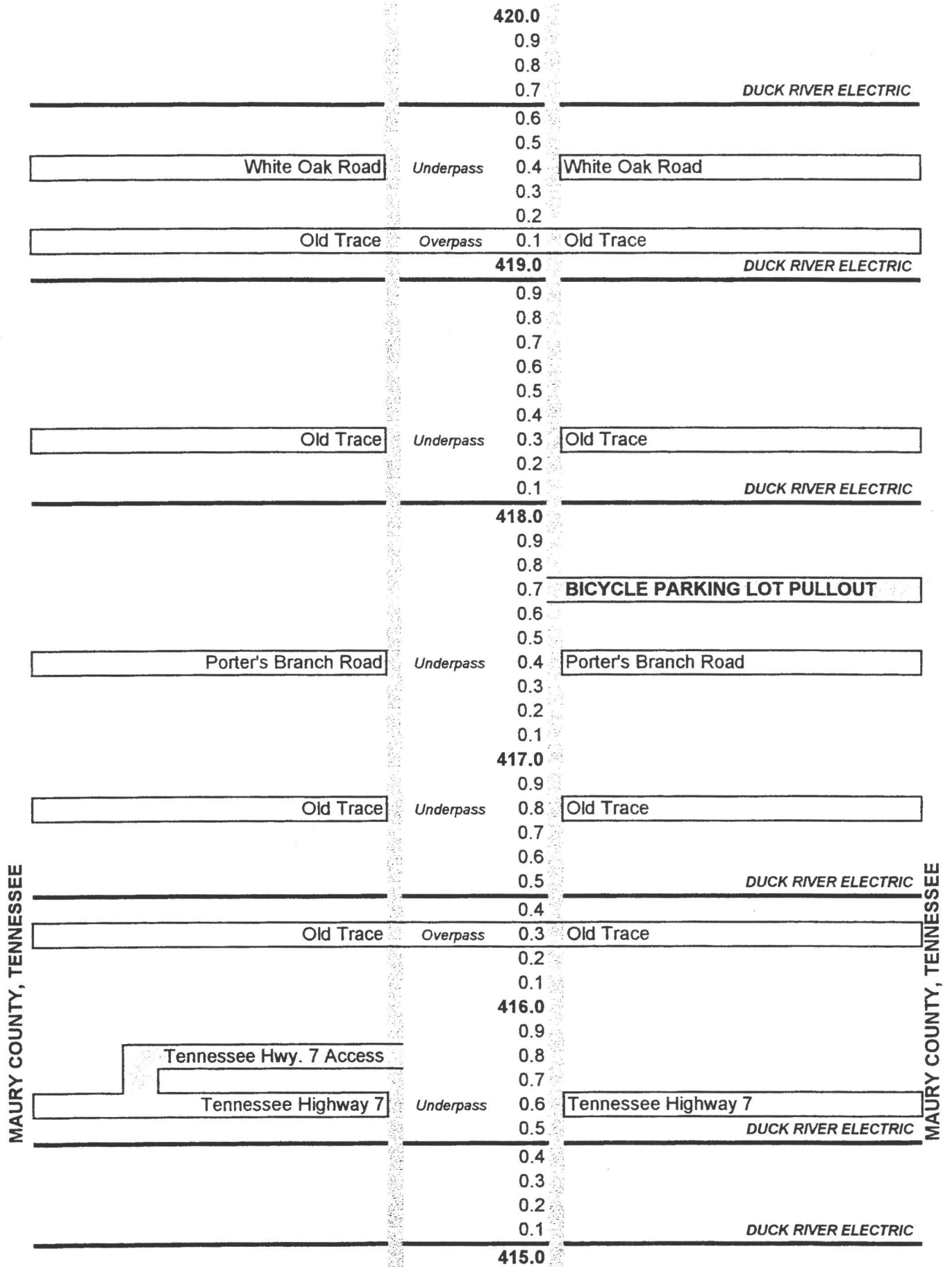
		415.0	
		0.9	
		0.8	
		0.7	
Dog Creek Cutoff Road	Underpass	0.6	Dog Creek Cutoff Road
		0.5	
		0.4	
		0.3	
		0.2	
		0.1	
(BURIED PIPELINE-AMOCO MP 439.63)		414.0	AMOCO OIL (PETROLEUM)
		0.9	
		0.8	
		0.7	
Steam Mill Hollow Road	Overpass	0.6	Steam Mill Hollow Road
		0.5	
		0.4	
		0.3	
		0.2	
		0.1	TVA POWER LINE
		413.0	
		0.9	
		0.8	
		0.7	
		0.6	
		0.5	
		0.4	
		0.3	
Old Railroad Tunnel	Underpass	0.2	Old Railroad Tunnel
		0.1	
		412.0	
		0.9	
		0.8	WATER VALLEY OVERLOOK
		0.7	DUCK RIVER ELECTRIC
		0.6	
		0.5	
		0.4	
Water Valley Road	Underpass	0.3	Water Valley Road
		0.2	
		0.1	
		411.0	
		0.9	
		0.8	
		0.7	
		0.6	DUCK RIVER ELECTRIC
County Road	Underpass	0.5	County Road
Akin Ridge County Road	Overpass	0.4	Akin Ridge County Road
		0.3	
		0.2	
		0.1	
		410.0	

MAURY COUNTY, TENNESSEE

MAURY COUNTY, TENNESSEE

WEST SIDE OF PARKWAY

EAST SIDE OF PARKWAY



425.0

0.9
0.8
0.7
0.6
0.5
0.4
0.3
0.2
0.1

424.0

0.9

0.8

TENN. VALLEY DIVIDE PULLOUT

Underpass

0.7

Bending Chestnut Road

Bending Chestnut Road

0.6

0.5

0.4

0.3

Underpass

Griggs Road

Griggs Road

0.2

MIDDLE TENNESSEE ELECTRIC

0.1

423.0

0.9

Underpass

Carter Road

Carter Road

0.8

MIDDLE TENNESSEE ELECTRIC

0.7

0.6

0.5

0.4

0.3

0.2

0.1

422.0

0.9

Underpass

Old Trace Road

Old Trace Road

0.7

MIDDLE TENNESSEE ELECTRIC

0.6

0.5

MIDDLE TENNESSEE ELECTRIC

Underpass

Weatherington Road

Weatherington Road

0.3

0.2

0.1

421.0

0.9

0.8

0.7

0.6

Underpass

Old Trace Road

Old Trace Road

0.5

0.4

0.3

0.2

Underpass

Field Road

Field Road

420.0

WILLIAMSON COUNTY

WILLIAMSON COUNTY

MAURY CO.

MAURY CO.

WEST SIDE OF PARKWAY

EAST SIDE OF PARKWAY

Wilkie Road
LEIPER'S FORK DISTRICT OFFICE
 Tennessee Highway 46 (Pinewood Road)
 Tenn. Hwy 46 Access Road

430.0
 0.9
 0.8
 0.7
 0.6
 0.5
 0.4
 Underpass 0.3

Wilkie Road

Underpass 0.2
 Underpass 0.1

Tennessee Highway 46 (Pinewood Road)

429.0
 0.9
 0.8
 0.7
 0.6
 0.5
 0.4
 0.3
 0.2
 0.1

428.0
 0.9
 0.8
 0.7

Garrison Road

Underpass 0.6

Garrison Road

0.5
 0.4
 0.3
 0.2
 0.1

427.0
 0.9
 0.8
 0.7
 0.6
 0.5
 0.4
 0.3
 0.2

0.1
 426.0

MIDDLE TENNESSEE ELECTRIC

GARRISON CREEK PULLOUT

OLD TRACE PULLOUT

Davis Hollow Road

Underpass 0.8

Davis Hollow Road

0.7
 0.6
 0.5
 0.4
 0.3
 0.2

0.1
 425.0

BURN'S BRANCH PULLOUT

Stanfield Road Underpass

Underpass

Stanfield Road Underpass

WILLIAMSON COUNTY, TENNESSEE

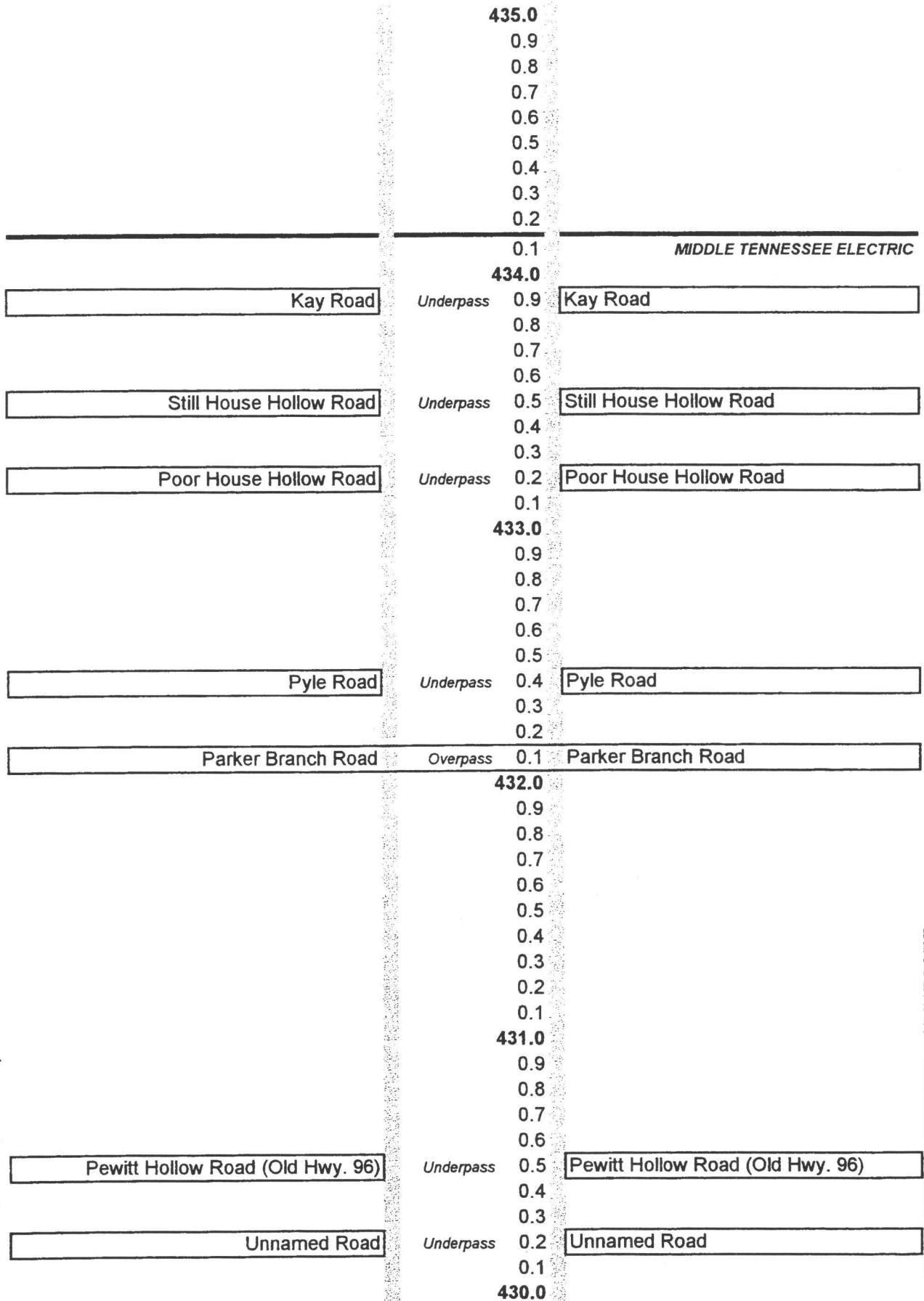
WILLIAMSON COUNTY, TENNESSEE

WEST SIDE OF PARKWAY

EAST SIDE OF PARKWAY

WILLIAMSON COUNTY, TENNESSEE

WILLIAMSON COUNTY, TENNESSEE



WEST SIDE OF PARKWAY

EAST SIDE OF PARKWAY

NORTHERN VISITOR CENTER PULLOUT

440.0

0.9
0.8
0.7
0.6
0.5

0.4 **BIG TREE PARKING AREA**

0.3
0.2
0.1

BIRDSONG HOLLOW PULLOUT
TENNESSEE HIGHWAY 96

Underpass

439.0

TENNESSEE HIGHWAY 96

0.9
0.8
0.7
0.6
0.5
0.4
0.3
0.2
0.1

HWY. 96 ACCESS

TENN.

438.0

0.9
0.8
0.7
0.6
0.5
0.4
0.3
0.2
0.1

437.0

0.9
0.8

0.7

FORWARD National Balling

0.6
0.5
0.4
0.3
0.2
0.1

436.0

0.9
0.8
0.7

WILLIAMSON COUNTY, TENNESSEE

Drury Road

Underpass

0.6

Drury Road

0.5
0.4
0.3
0.2
0.1

435.0

WILLIAMSON COUNTY, TENNESSEE

County Road W
under B...

363 + 95

BEGIN

NATCHEZ TRACE PARKWAY

1/4/01

ACCESS Ramp Sta 282 + 90.45 - Bridge

END 363 + 50 to 279 + 95

1 000