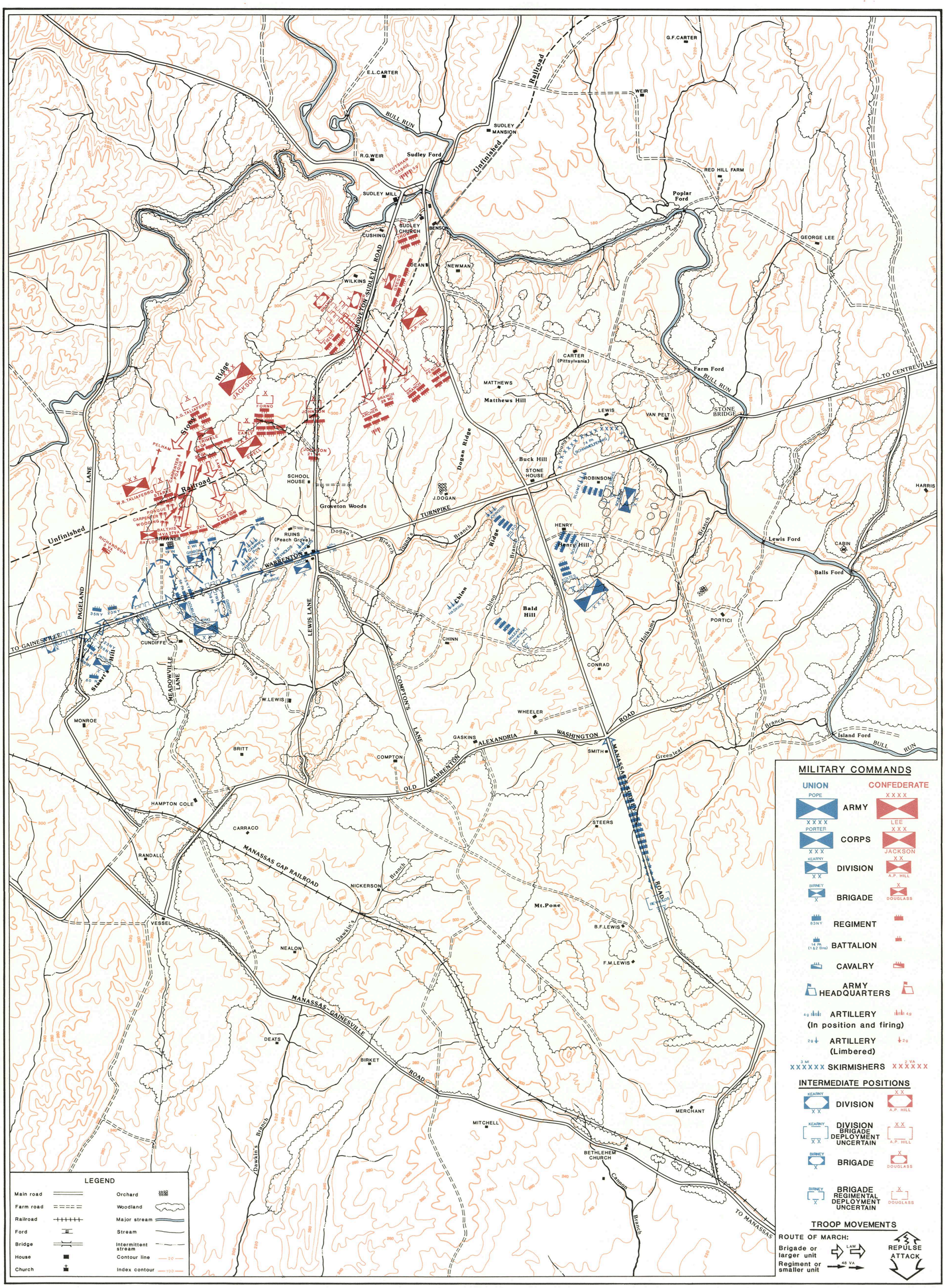



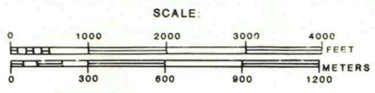

TROOP MOVEMENT MAP 1

SECOND BATTLE OF MANASSAS

AUGUST 28,1862 5:00 P.M. to 7:00 P.M.

MANASSAS NATIONAL BATTLEFIELD PARK, VIRGINIA

UNITED STATES DEPARTMENT OF THE INTERIOR / NATIONAL PARK SERVICE

PRODUCED BY EASTERN NATIONAL PARK AND MONUMENT ASSOCIATION

379 | 25,001
DSC | Oct.'85

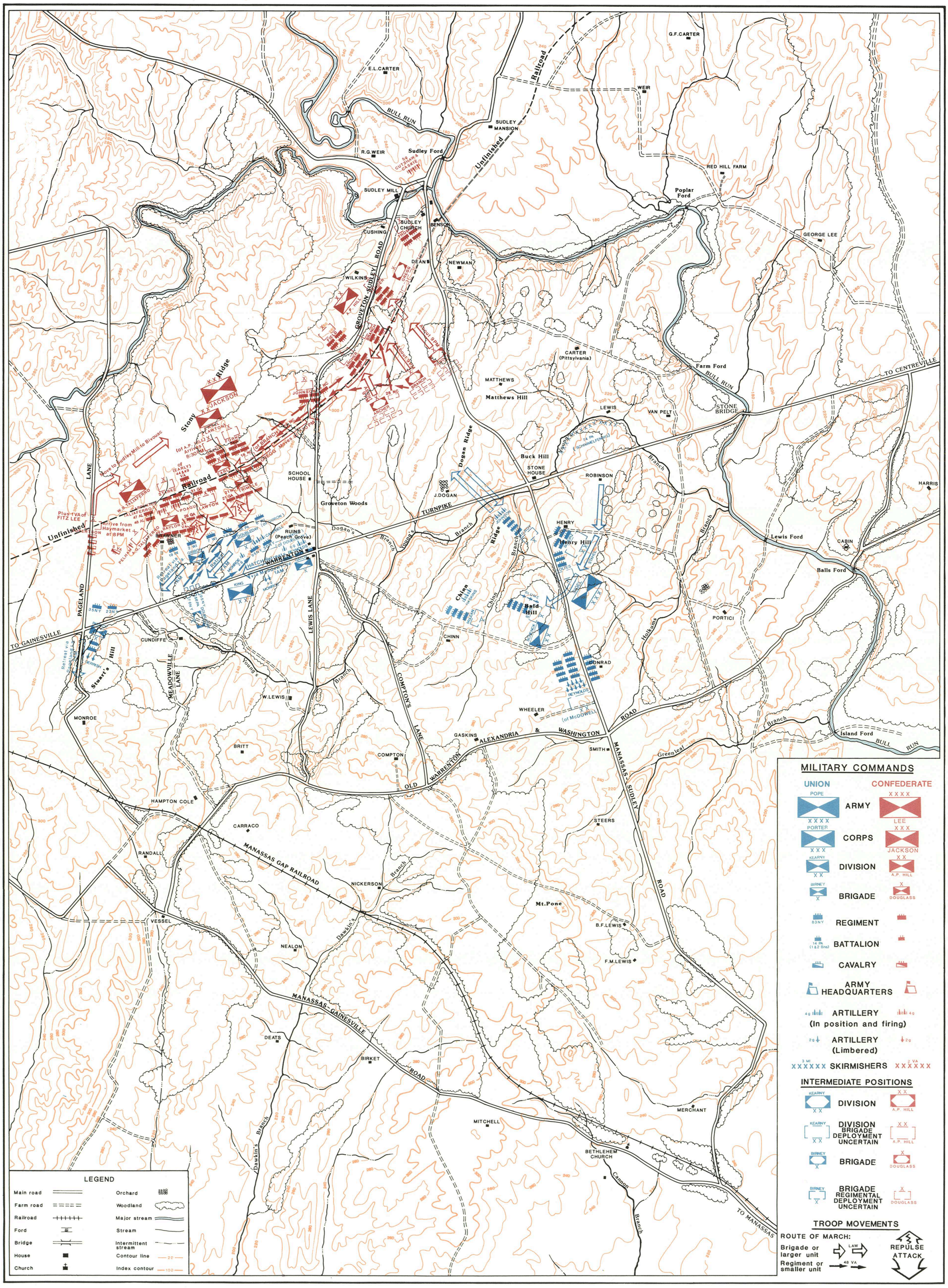

LOCATION MAP

SCALE:

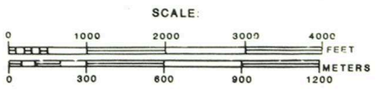

TROOP MOVEMENT MAP 2

SECOND BATTLE OF MANASSAS

AUGUST 28 & 29,1862 7:00 P.M. to 3:00 A.M.

MANASSAS NATIONAL BATTLEFIELD PARK, VIRGINIA

UNITED STATES DEPARTMENT OF THE INTERIOR / NATIONAL PARK SERVICE

PRODUCED BY EASTERN NATIONAL PARK AND MONUMENT ASSOCIATION

379 | 25,001
DSC | Oct.'85

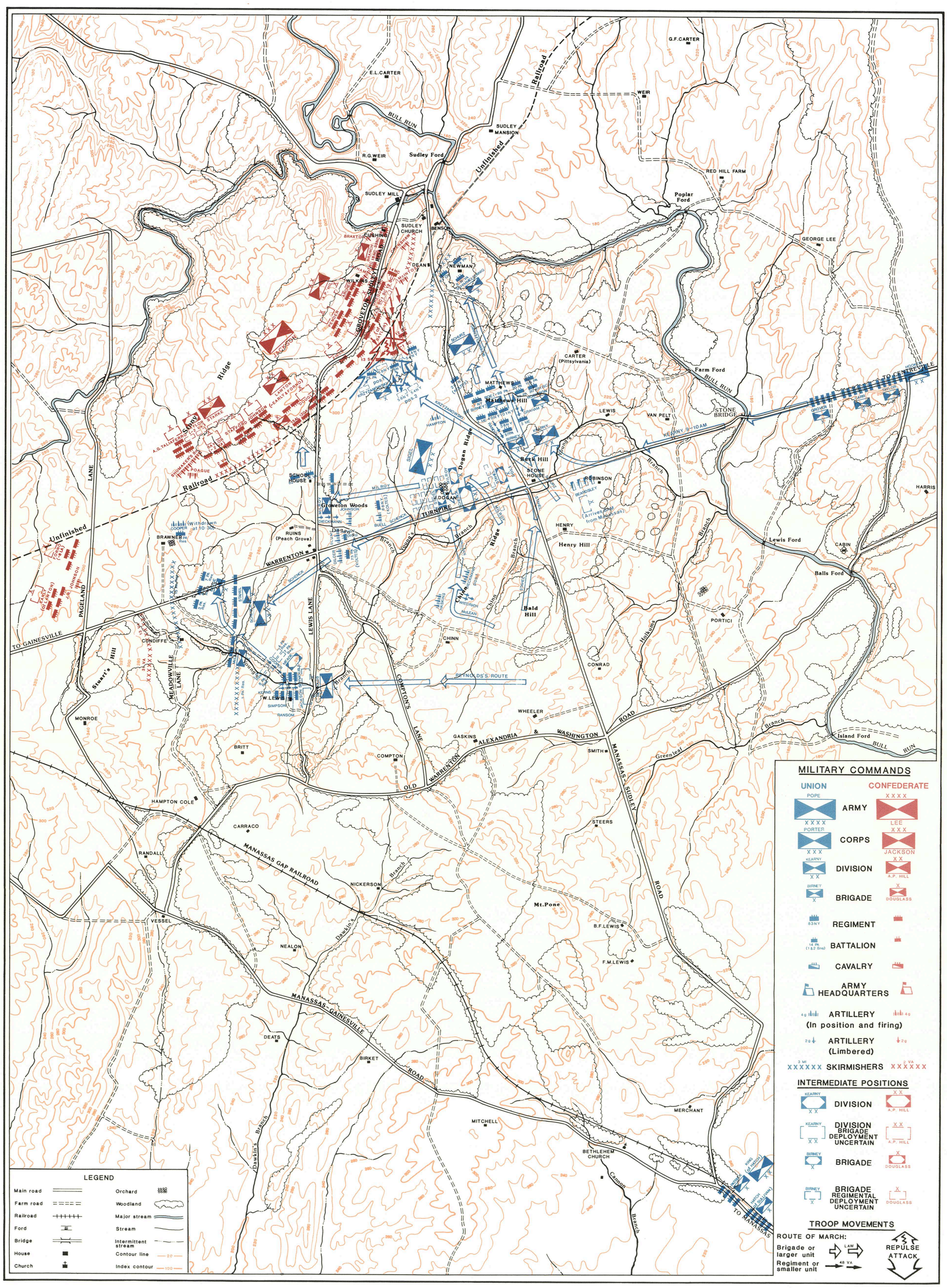

N

LOCATION MAP

SCALE:

0 1000 2000 3000 4000 FEET

0 300 600 900 1200 METERS

TROOP MOVEMENT MAP 3

SECOND BATTLE OF MANASSAS

AUGUST 29,1862 3:00 A.M. to 10:00 A.M.

MANASSAS NATIONAL BATTLEFIELD PARK, VIRGINIA

UNITED STATES DEPARTMENT OF THE INTERIOR / NATIONAL PARK SERVICE

PRODUCED BY EASTERN NATIONAL PARK AND MONUMENT ASSOCIATION

379 | 25,001
DSC | Oct.'85

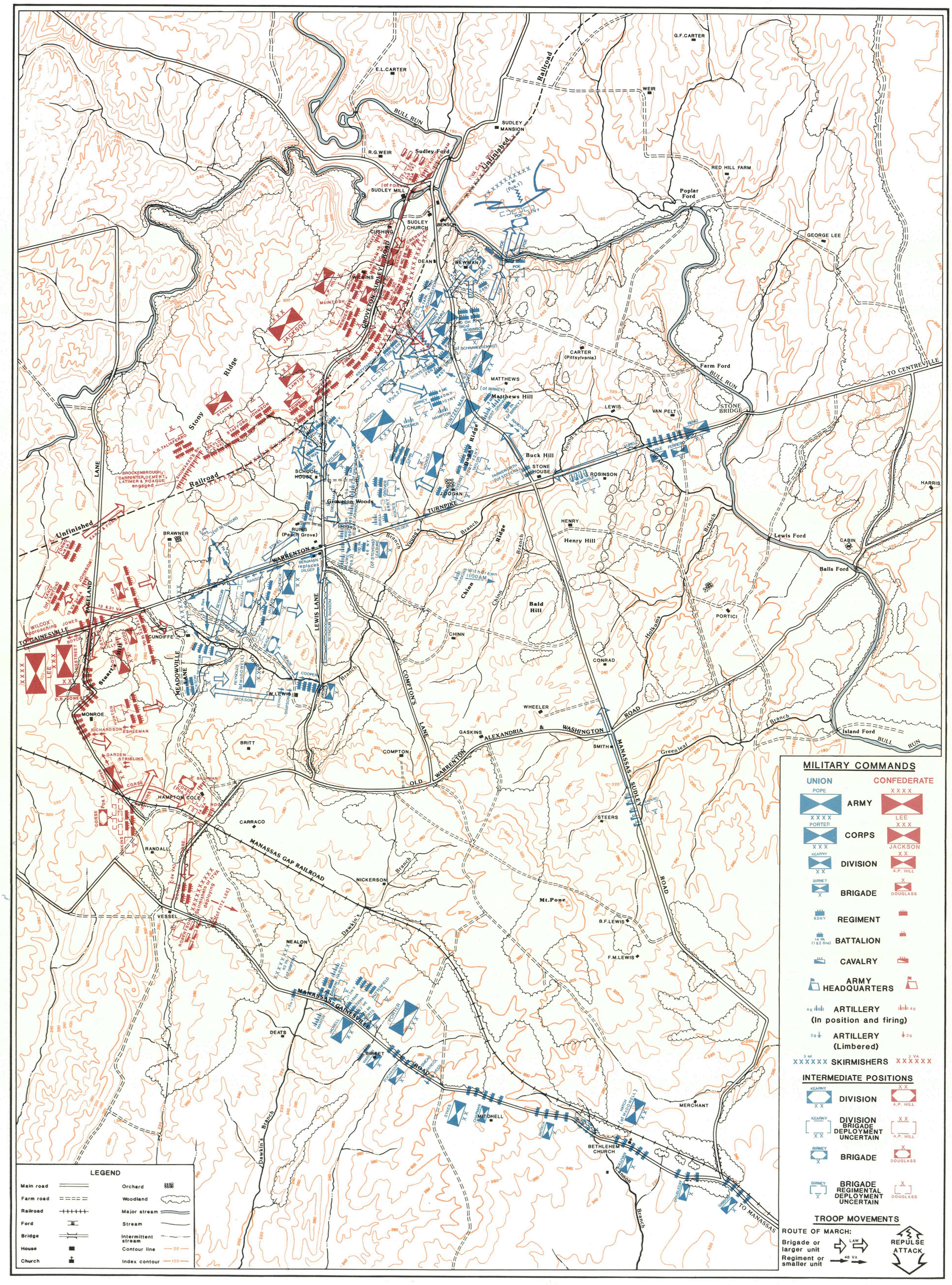

TROOP MOVEMENT MAP 4

SECOND BATTLE OF MANASSAS

AUGUST 29,1862 10:00 A.M. to 12:00 NOON

MANASSAS NATIONAL BATTLEFIELD PARK, VIRGINIA

UNITED STATES DEPARTMENT OF THE INTERIOR / NATIONAL PARK SERVICE

PRODUCED BY EASTERN NATIONAL PARK AND MONUMENT ASSOCIATION

379 | 25,001
DSC | Oct.'85

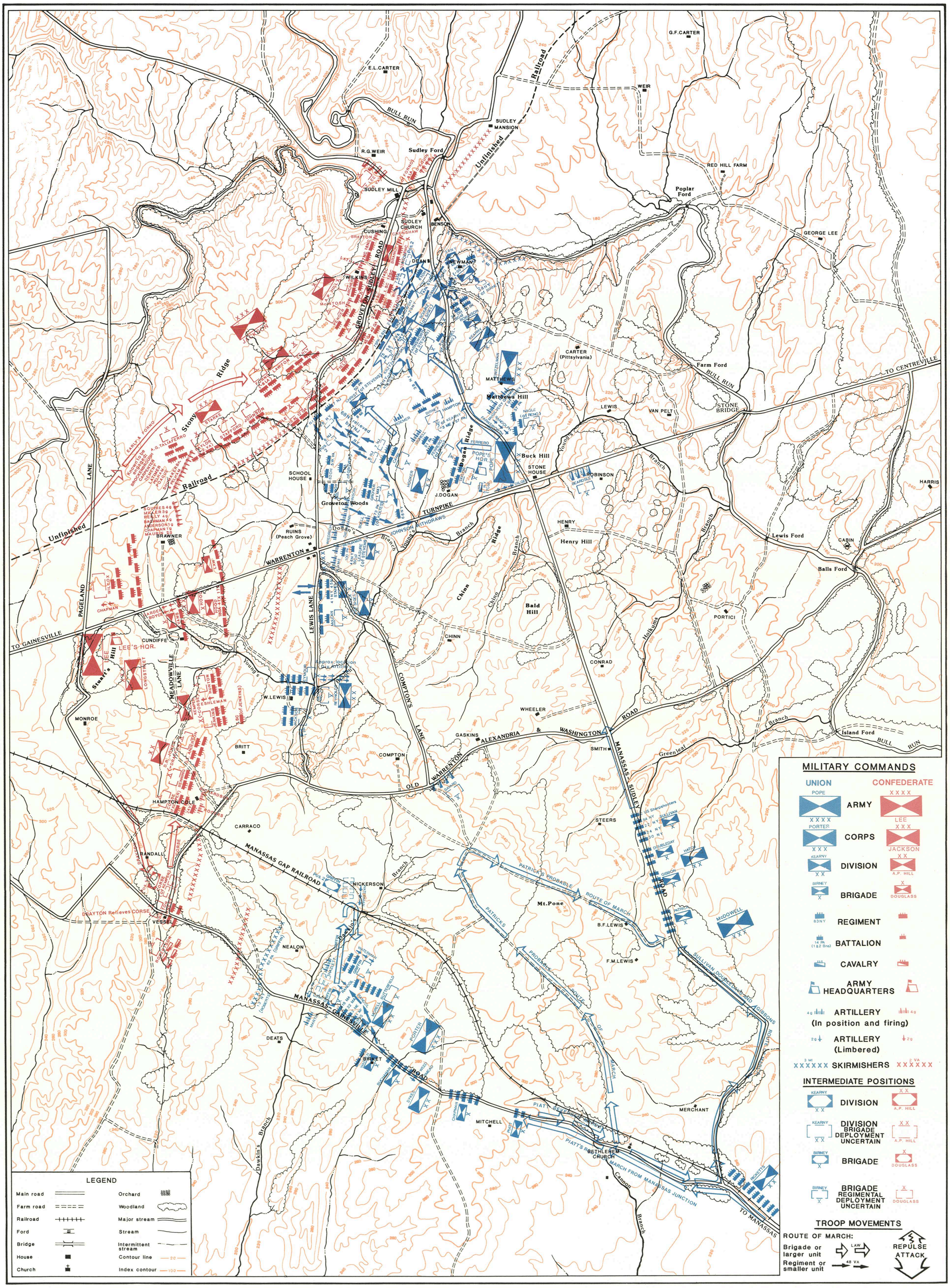

TROOP MOVEMENT MAP 5

SECOND BATTLE OF MANASSAS

AUGUST 29,1862 12:00 NOON to 2:00 P.M.



SCALE:
0 1000 2000 3000 4000 FEET
0 300 600 900 1200 METERS

MANASSAS NATIONAL BATTLEFIELD PARK, VIRGINIA

UNITED STATES DEPARTMENT OF THE INTERIOR / NATIONAL PARK SERVICE

PRODUCED BY EASTERN NATIONAL PARK AND MONUMENT ASSOCIATION

379 | 25,001
DSC | Oct.'85

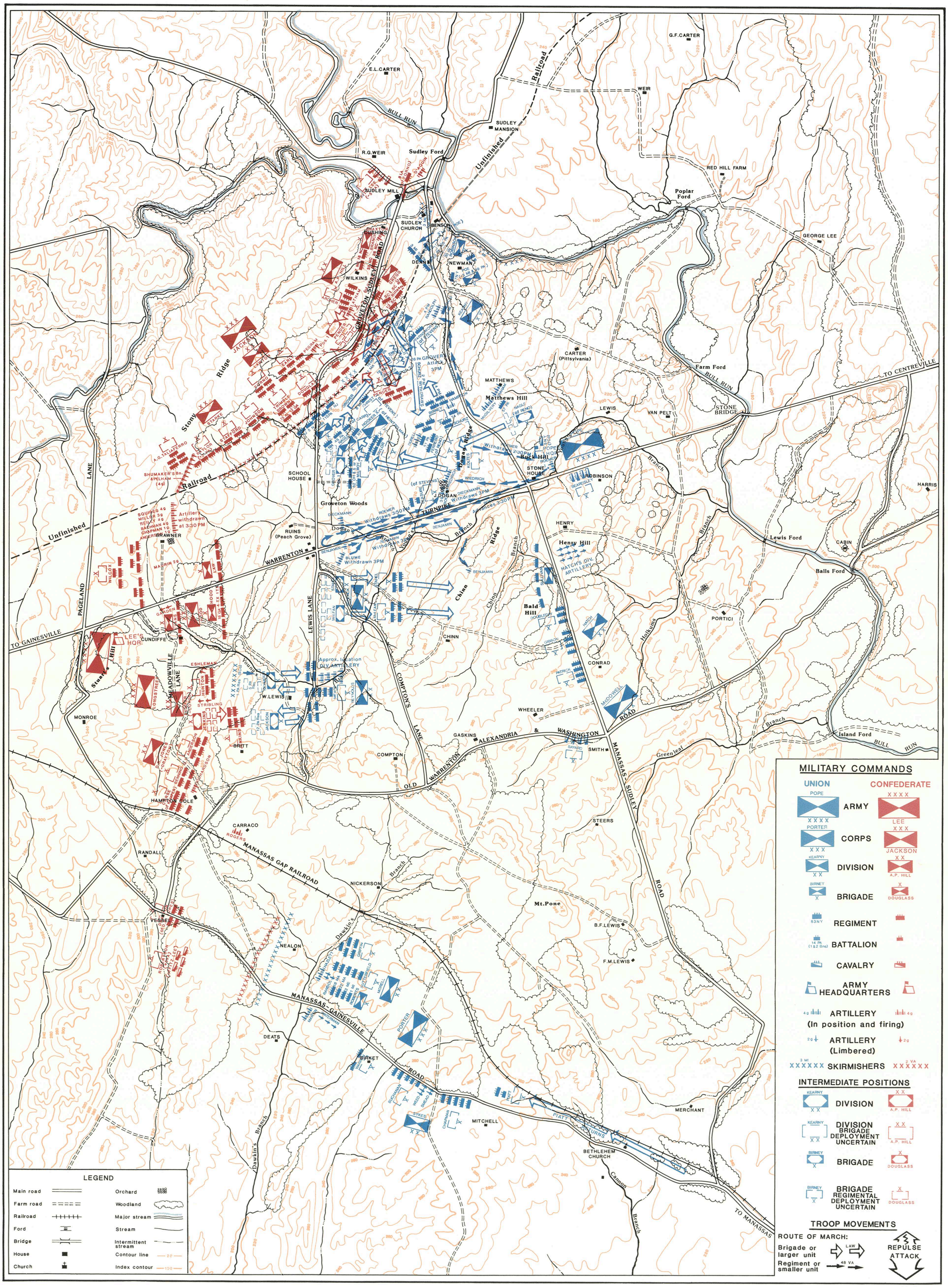

N

SCALE:
0 1000 2000 3000 4000 FEET
0 300 600 900 1200 METERS

TROOP MOVEMENT MAP 6

SECOND BATTLE OF MANASSAS

AUGUST 29,1862 2:00 P.M. to 4:00 P.M.

MANASSAS NATIONAL BATTLEFIELD PARK, VIRGINIA

UNITED STATES DEPARTMENT OF THE INTERIOR / NATIONAL PARK SERVICE

PRODUCED BY EASTERN NATIONAL PARK AND MONUMENT ASSOCIATION

379 | 25,001
DSC | Oct.'85

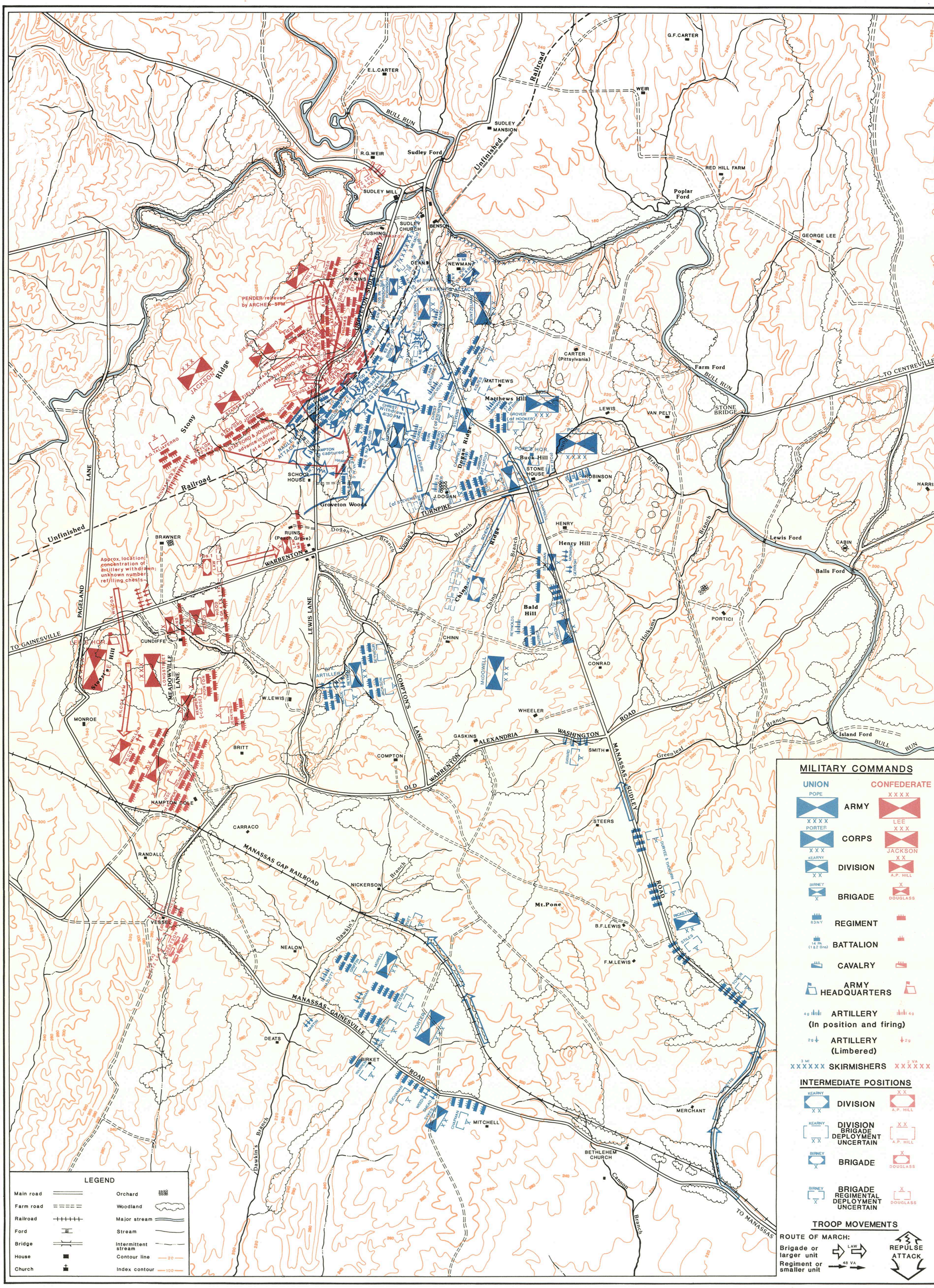

TROOP MOVEMENT MAP 7

SECOND BATTLE OF MANASSAS

AUGUST 29,1862 4:00 P.M. to 6:00 P.M.

MANASSAS NATIONAL BATTLEFIELD PARK, VIRGINIA

UNITED STATES DEPARTMENT OF THE INTERIOR / NATIONAL PARK SERVICE

PRODUCED BY EASTERN NATIONAL PARK AND MONUMENT ASSOCIATION

379 | 25,001
DSC | Oct.'85

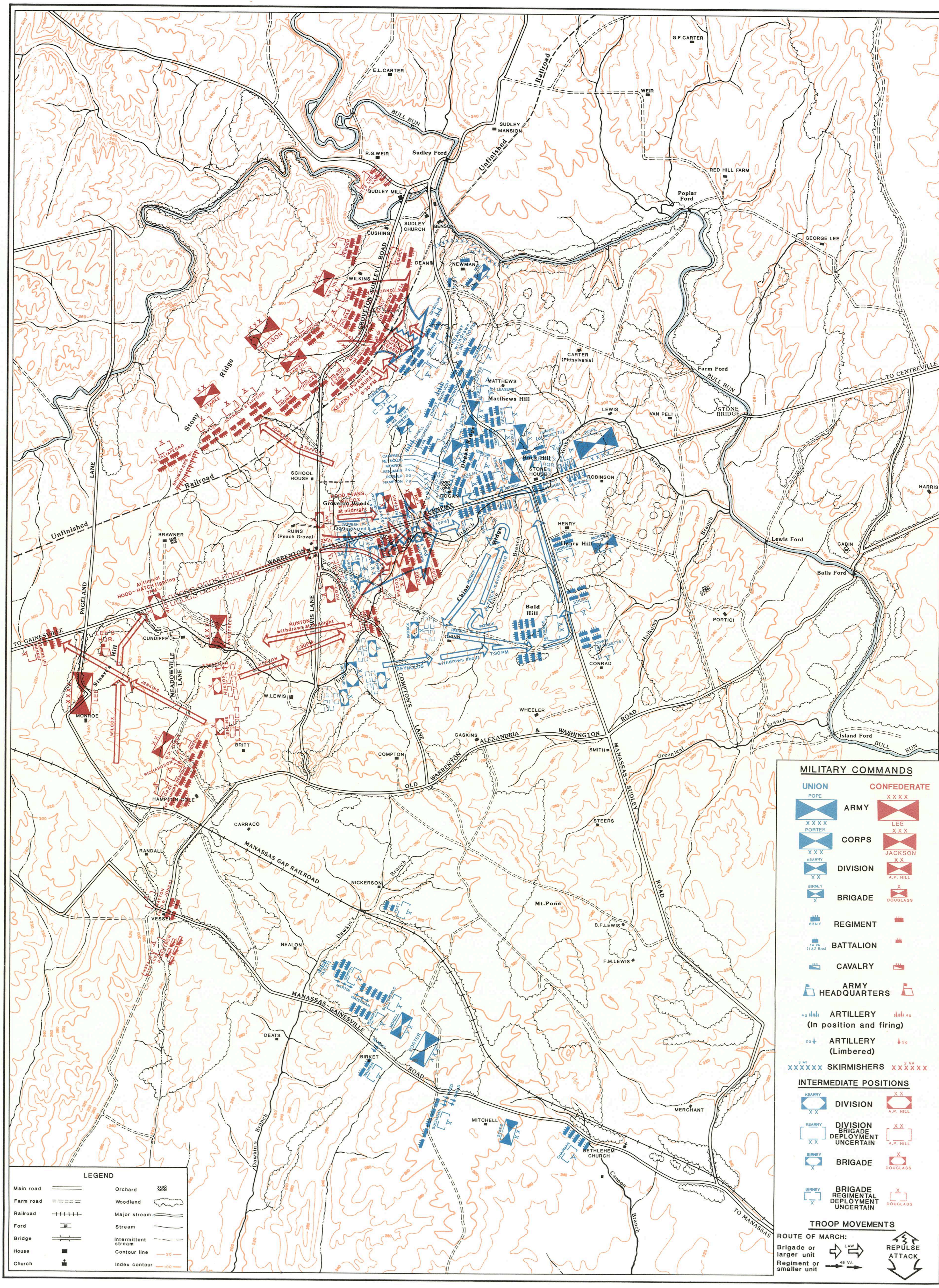

TROOP MOVEMENT MAP 8

PRODUCED BY EASTERN NATIONAL PARK AND MONUMENT ASSOCIATION

SECOND BATTLE OF MANASSAS

AUGUST 29,1862 6:00 P.M. to 12:00 MIDNIGHT

SCALE: 0 1000 2000 3000 4000 FEET; 0 300 600 900 1200 METERS

MANASSAS NATIONAL BATTLEFIELD PARK, VIRGINIA

UNITED STATES DEPARTMENT OF THE INTERIOR / NATIONAL PARK SERVICE

379 | 25,001
DSC | Oct.'85

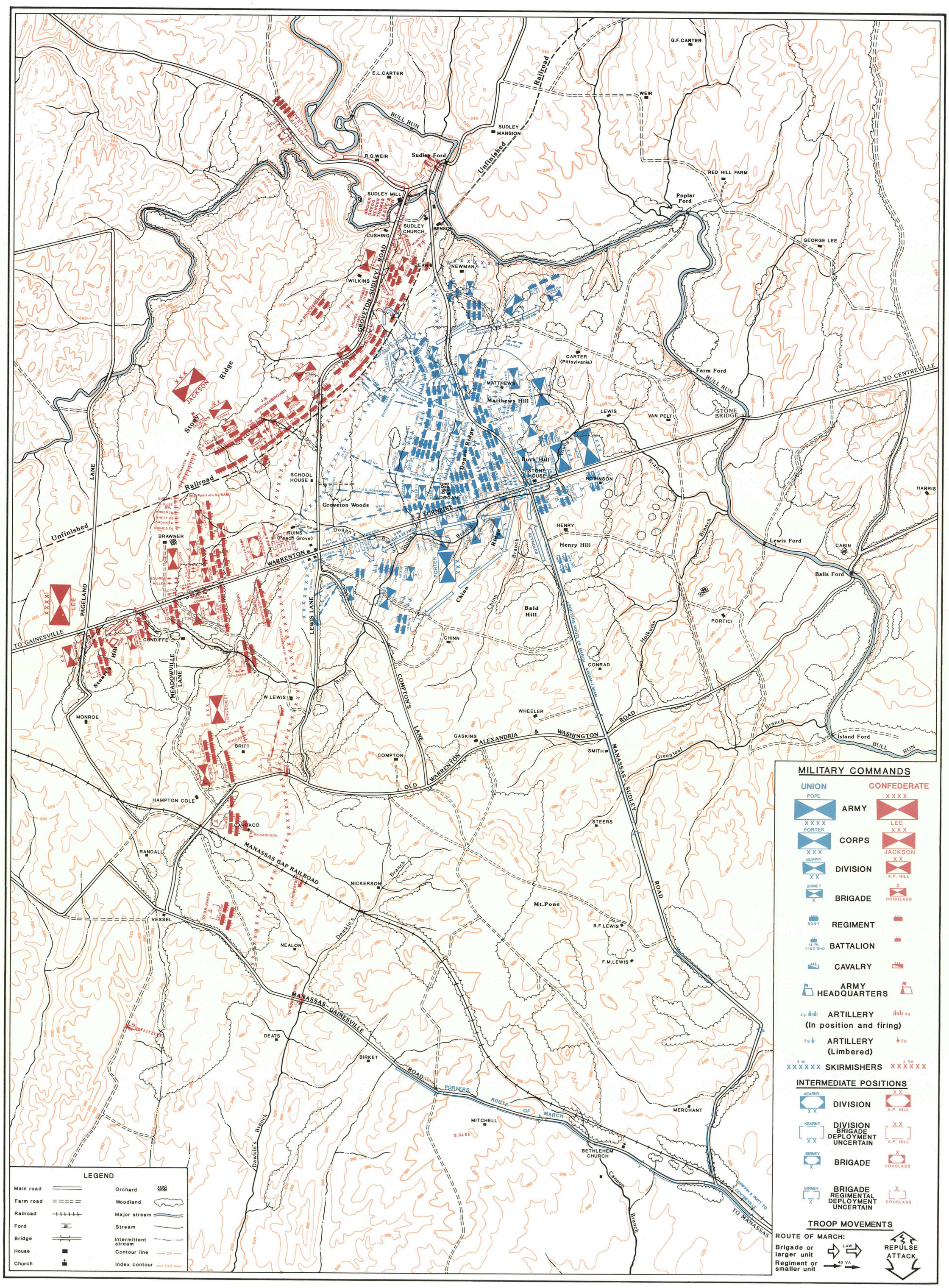

N

LOCATION MAP

SCALE:

0 1000 2000 3000 4000 FEET

0 300 600 900 1200 METERS

TROOP MOVEMENT MAP 9

SECOND BATTLE OF MANASSAS

AUGUST 30,1862 12:00 MIDNIGHT to 12:00 NOON

MANASSAS NATIONAL BATTLEFIELD PARK, VIRGINIA

UNITED STATES DEPARTMENT OF THE INTERIOR / NATIONAL PARK SERVICE

PRODUCED BY EASTERN NATIONAL PARK AND MONUMENT ASSOCIATION

379 | 25,001
DSC | Oct.'85

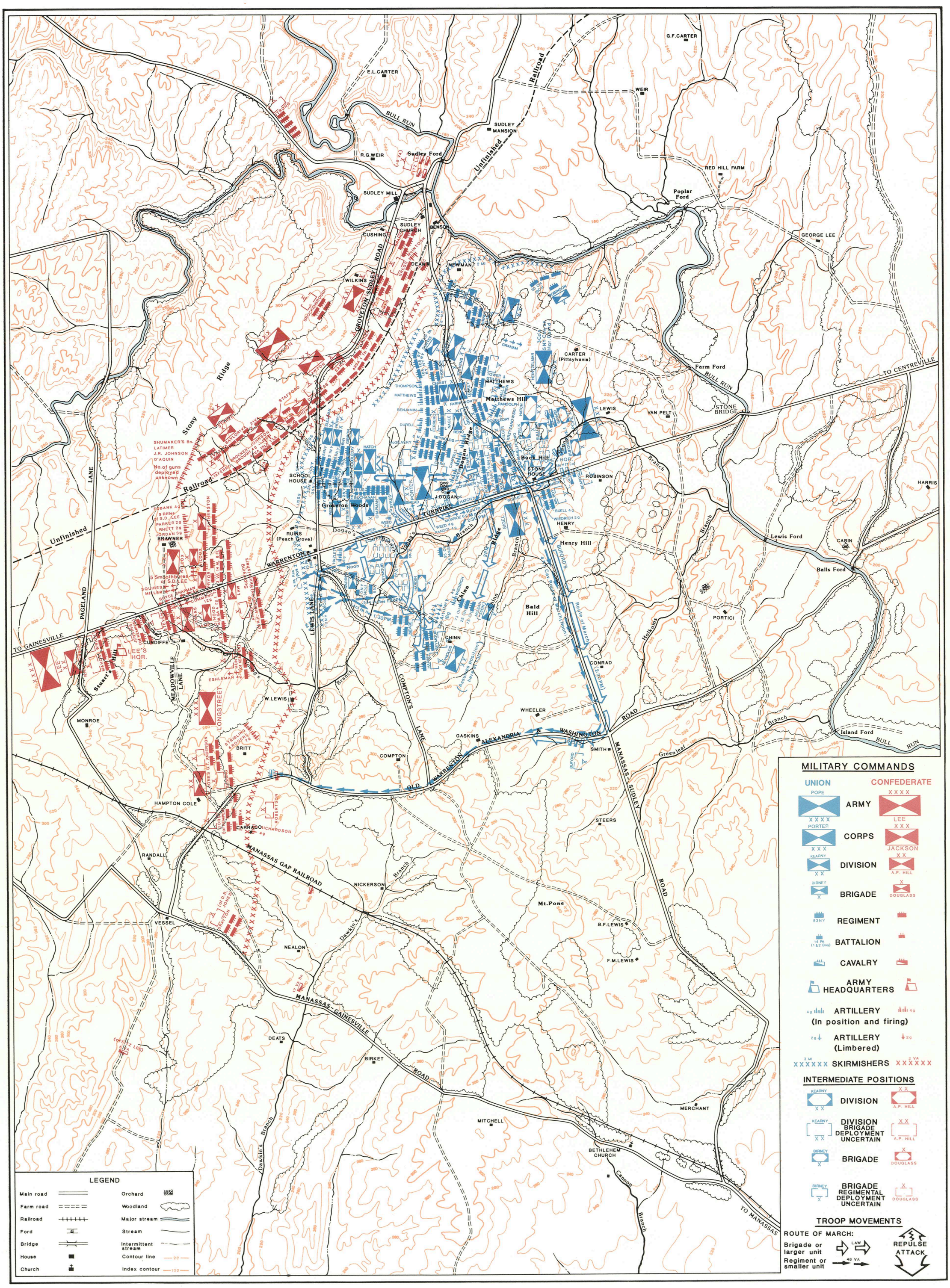

TROOP MOVEMENT MAP 10

SECOND BATTLE OF MANASSAS

AUGUST 30,1862 12:00 NOON to 3:00 P.M.

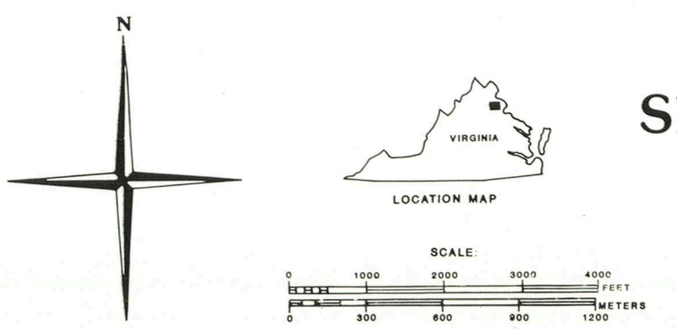

MANASSAS NATIONAL BATTLEFIELD PARK, VIRGINIA

UNITED STATES DEPARTMENT OF THE INTERIOR / NATIONAL PARK SERVICE

PRODUCED BY EASTERN NATIONAL PARK AND MONUMENT ASSOCIATION

379 | 25,001
DSC | Oct.'85

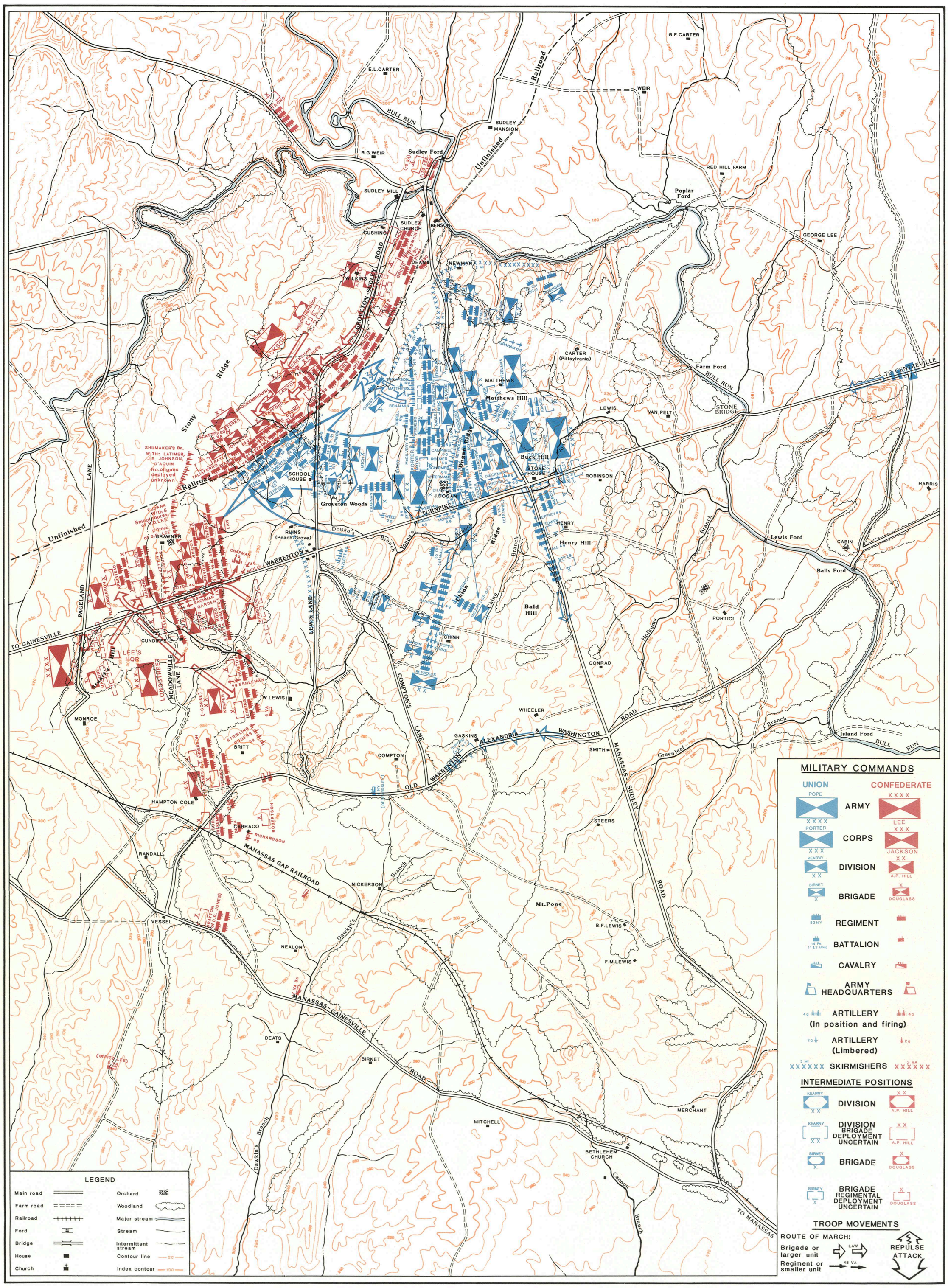

TROOP MOVEMENT MAP 11

SECOND BATTLE OF MANASSAS

AUGUST 30,1862 3:00 P.M. to 3:45 P.M.

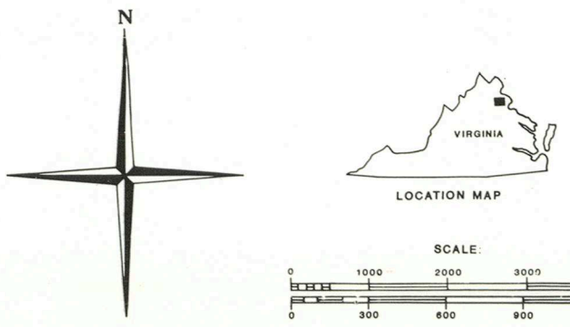

MANASSAS NATIONAL BATTLEFIELD PARK, VIRGINIA

UNITED STATES DEPARTMENT OF THE INTERIOR / NATIONAL PARK SERVICE

PRODUCED BY EASTERN NATIONAL PARK AND MONUMENT ASSOCIATION

379 | 25,001
DSC | Oct.'85

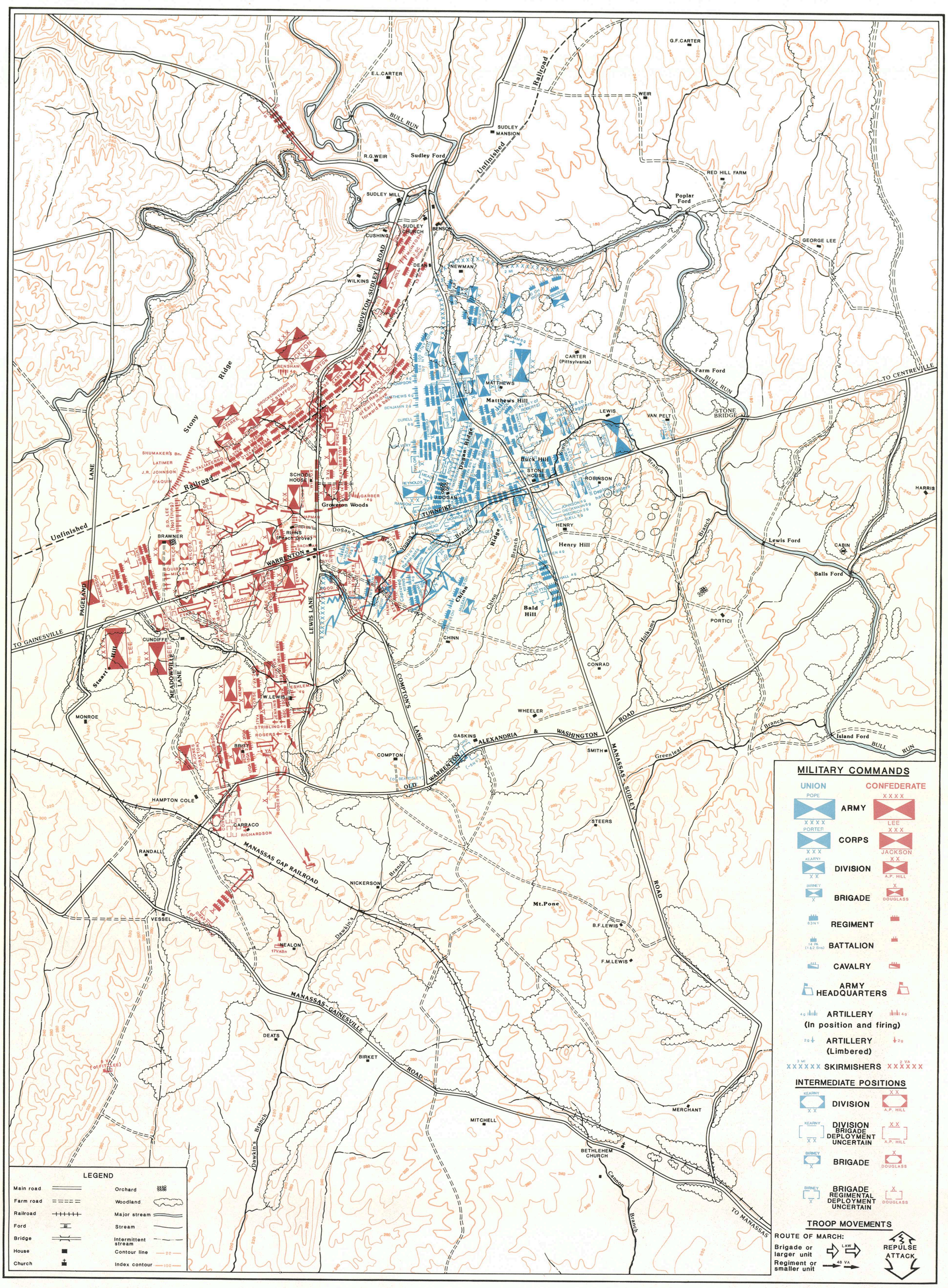



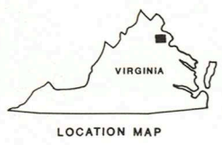

LOCATION MAP

SCALE:

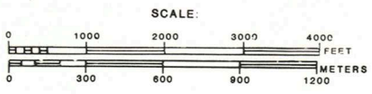

TROOP MOVEMENT MAP 12

SECOND BATTLE OF MANASSAS

AUGUST 30,1862 3:45 P.M. to 4:30 P.M.

MANASSAS NATIONAL BATTLEFIELD PARK, VIRGINIA

UNITED STATES DEPARTMENT OF THE INTERIOR / NATIONAL PARK SERVICE

PRODUCED BY EASTERN NATIONAL PARK AND MONUMENT ASSOCIATION

379 | 25,001
DSC | Oct.'85

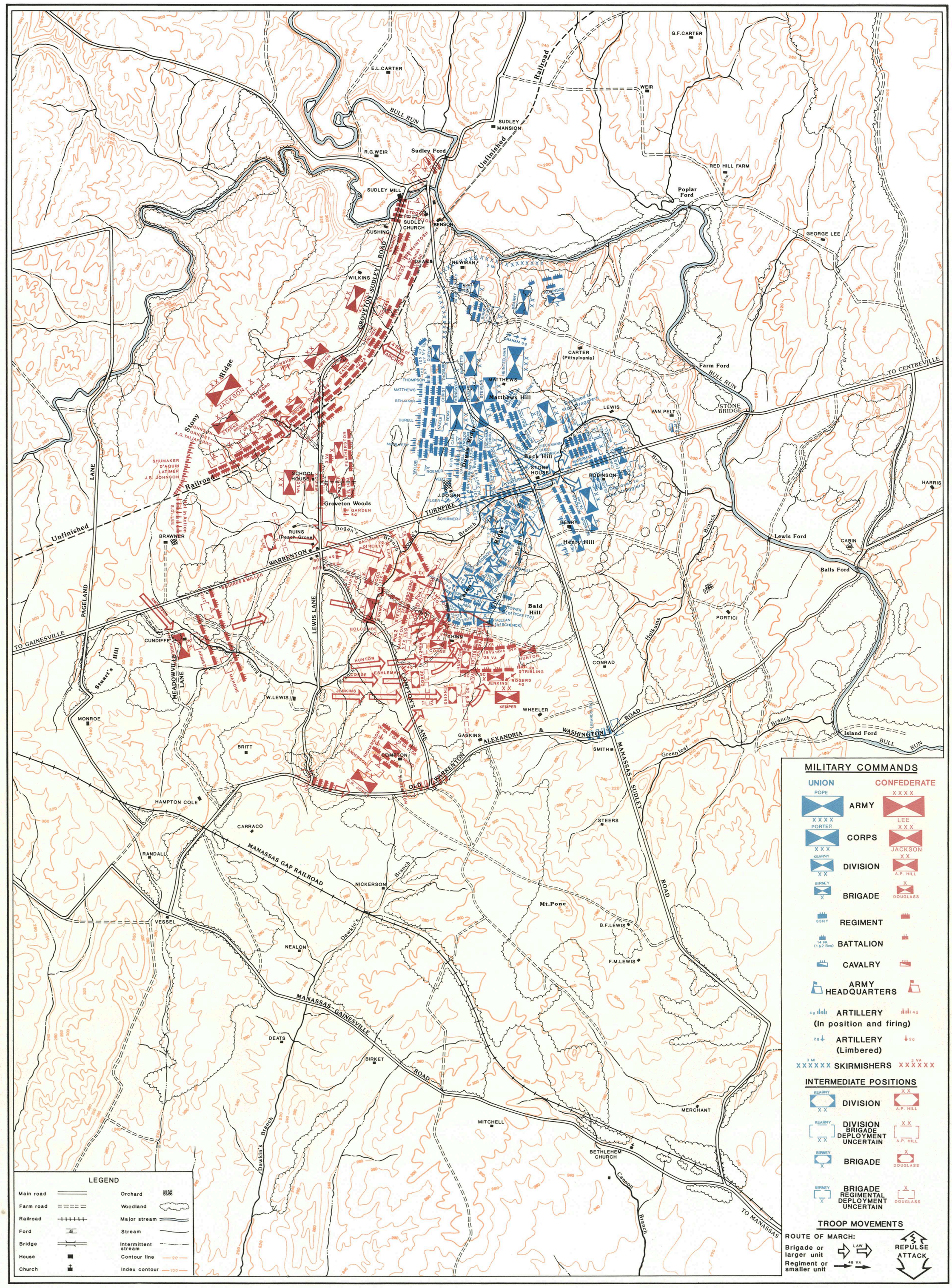

TROOP MOVEMENT MAP 13

SECOND BATTLE OF MANASSAS

AUGUST 30,1862 4:30 P.M. to 5:15 P.M.

MANASSAS NATIONAL BATTLEFIELD PARK, VIRGINIA

UNITED STATES DEPARTMENT OF THE INTERIOR / NATIONAL PARK SERVICE

PRODUCED BY EASTERN NATIONAL PARK AND MONUMENT ASSOCIATION

379 | 25,001
DSC | Oct.'85

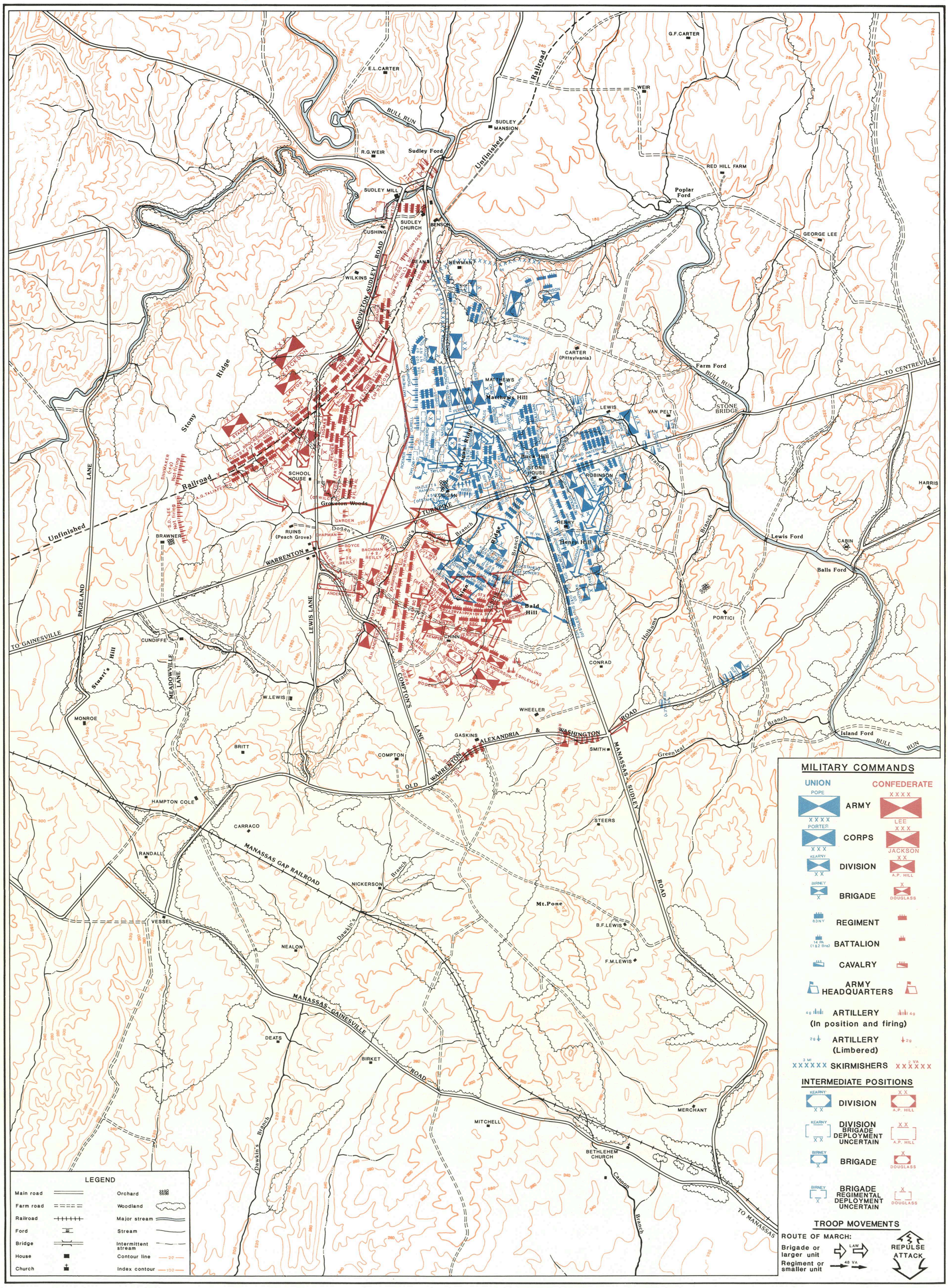

TROOP MOVEMENT MAP 14

SECOND BATTLE OF MANASSAS

AUGUST 30, 1862 5:15 P.M. to 6:00 P.M.

MANASSAS NATIONAL BATTLEFIELD PARK, VIRGINIA

UNITED STATES DEPARTMENT OF THE INTERIOR / NATIONAL PARK SERVICE

PRODUCED BY EASTERN NATIONAL PARK AND MONUMENT ASSOCIATION

N

LOCATION MAP

SCALE: 0 1000 2000 3000 4000 FEET; 0 300 600 900 1200 METERS

379 | 25,001
DSC | Oct.'85

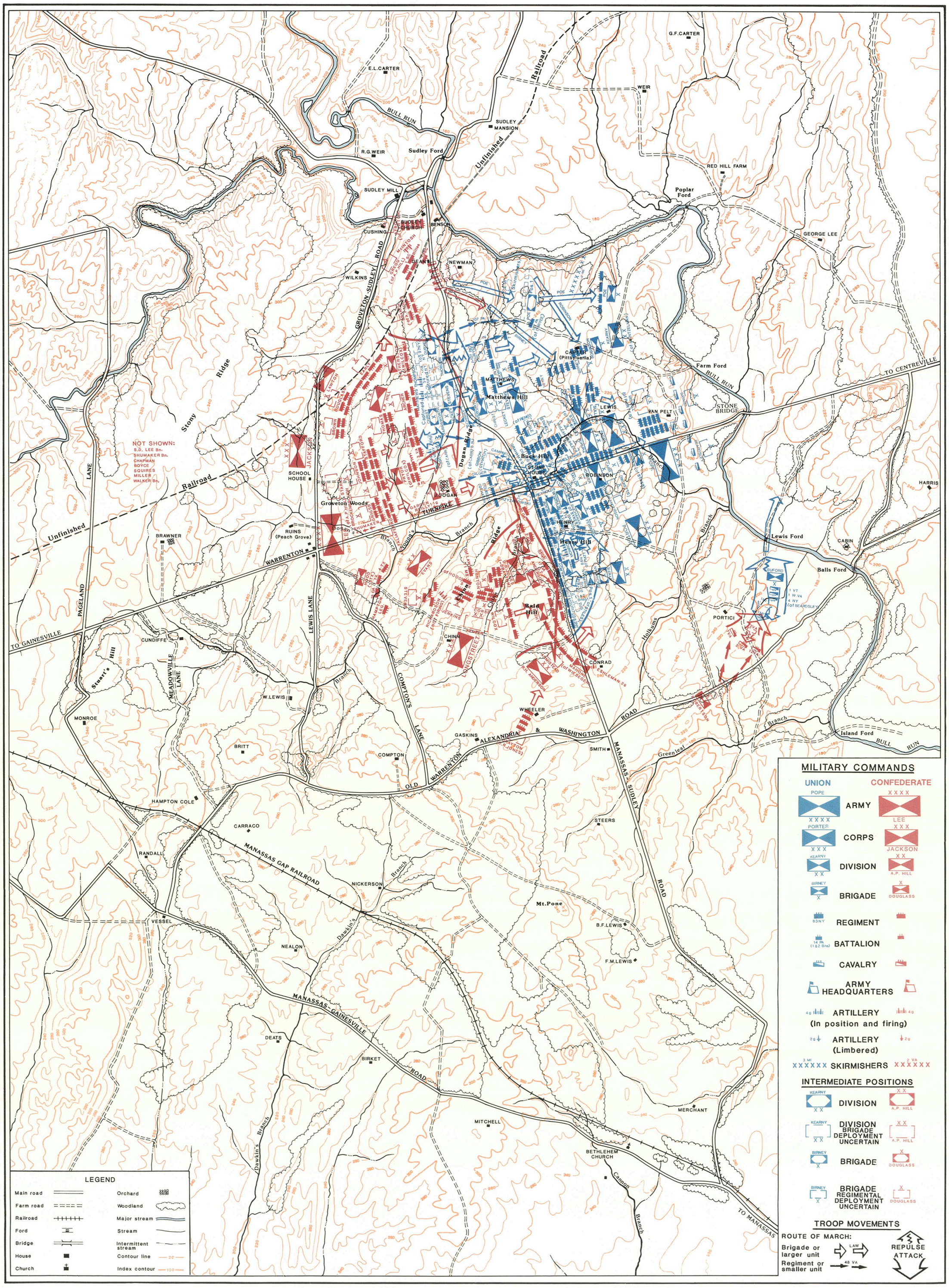

TROOP MOVEMENT MAP 15

SECOND BATTLE OF MANASSAS

AUGUST 30, 1862 6:00 P.M. to 6:45 P.M.

LOCATION MAP

SCALE:

MANASSAS NATIONAL BATTLEFIELD PARK, VIRGINIA

UNITED STATES DEPARTMENT OF THE INTERIOR / NATIONAL PARK SERVICE

PRODUCED BY EASTERN NATIONAL PARK AND MONUMENT ASSOCIATION

379 | 25,001
DSC | Oct.'85

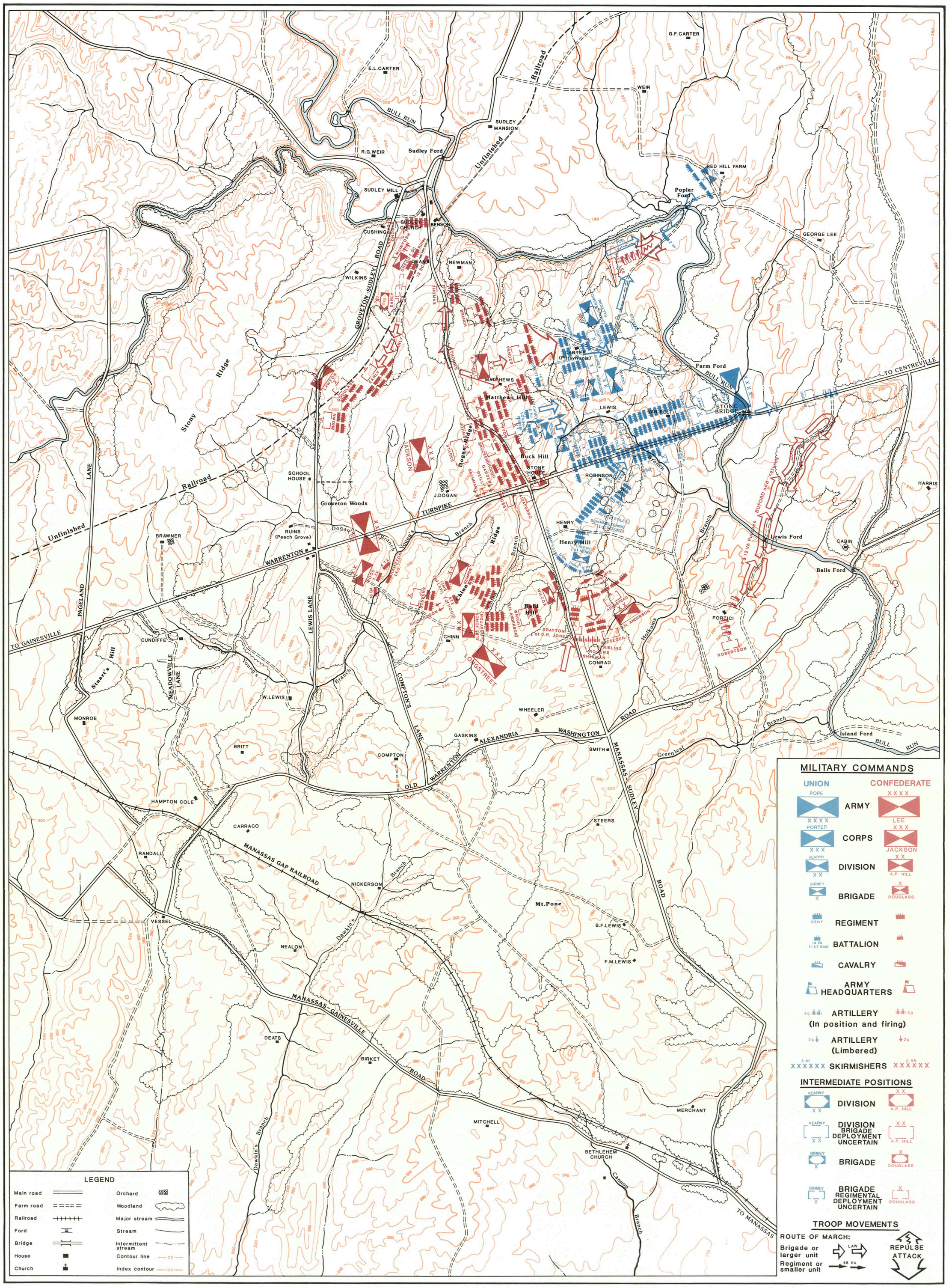

N

LOCATION MAP

SCALE:

0 1000 2000 3000 4000 FEET

0 300 600 900 1200 METERS

TROOP MOVEMENT MAP 16

SECOND BATTLE OF MANASSAS

AUGUST 30, 1862 6:45 P.M. to 9:00 P.M.

MANASSAS NATIONAL BATTLEFIELD PARK, VIRGINIA

UNITED STATES DEPARTMENT OF THE INTERIOR / NATIONAL PARK SERVICE

PRODUCED BY EASTERN NATIONAL PARK AND MONUMENT ASSOCIATION

379 | 25,001
DSC | Oct.'85