

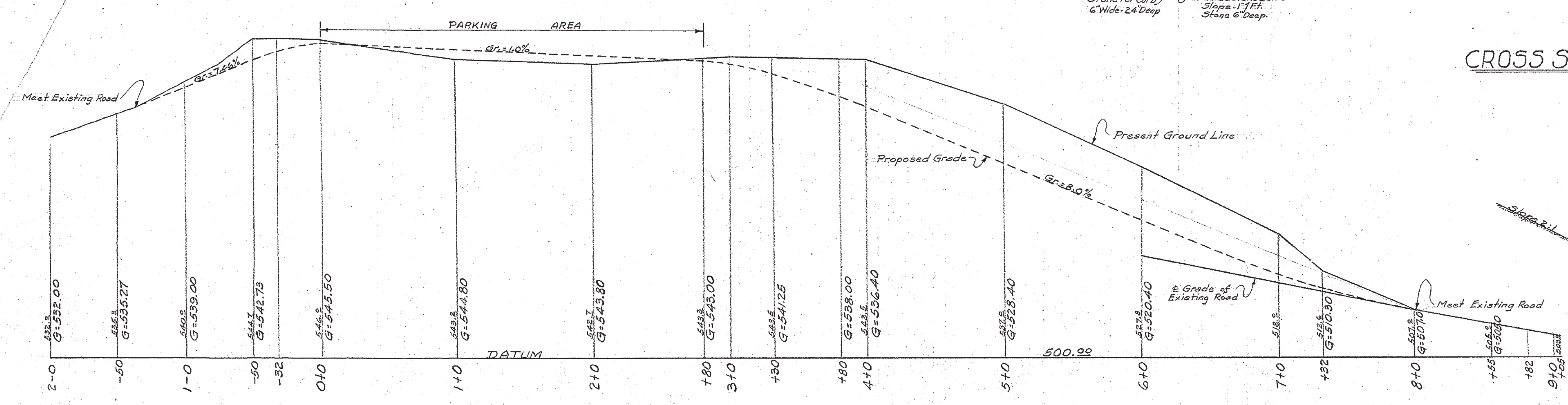
CLEARED
F. M. L.
PERSONAL DIRECTOR

RECREATIONAL
PLANNING AND STATE COOPERATION

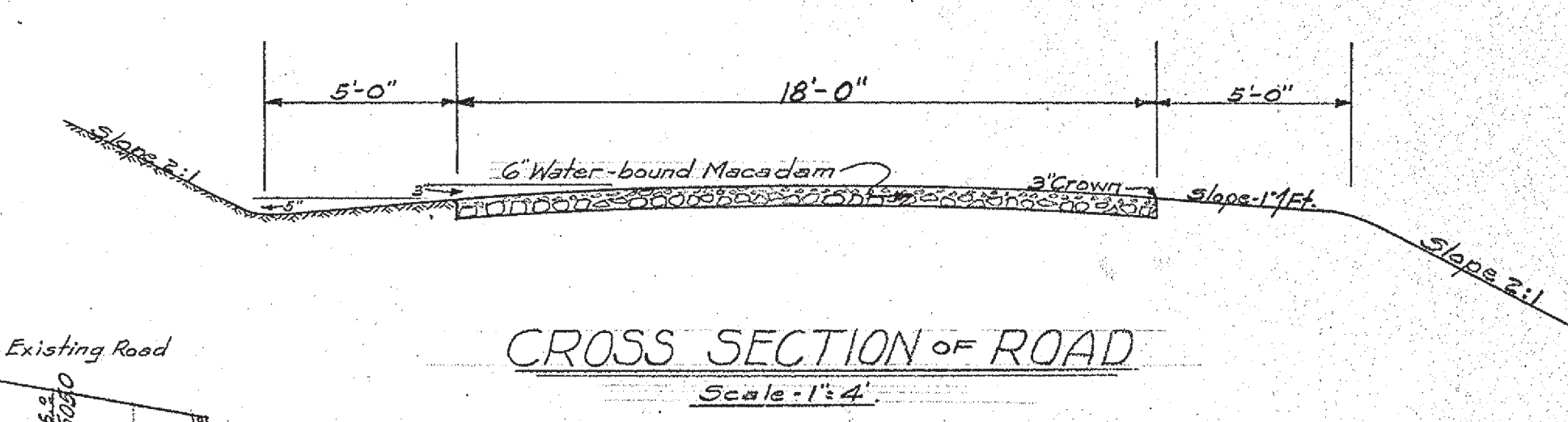
REVIEWED
RESEARCH AND EDUCATION
SANITATION

DESIGNED BY
E. B. E. N.
DATE
SEP 15, 1941

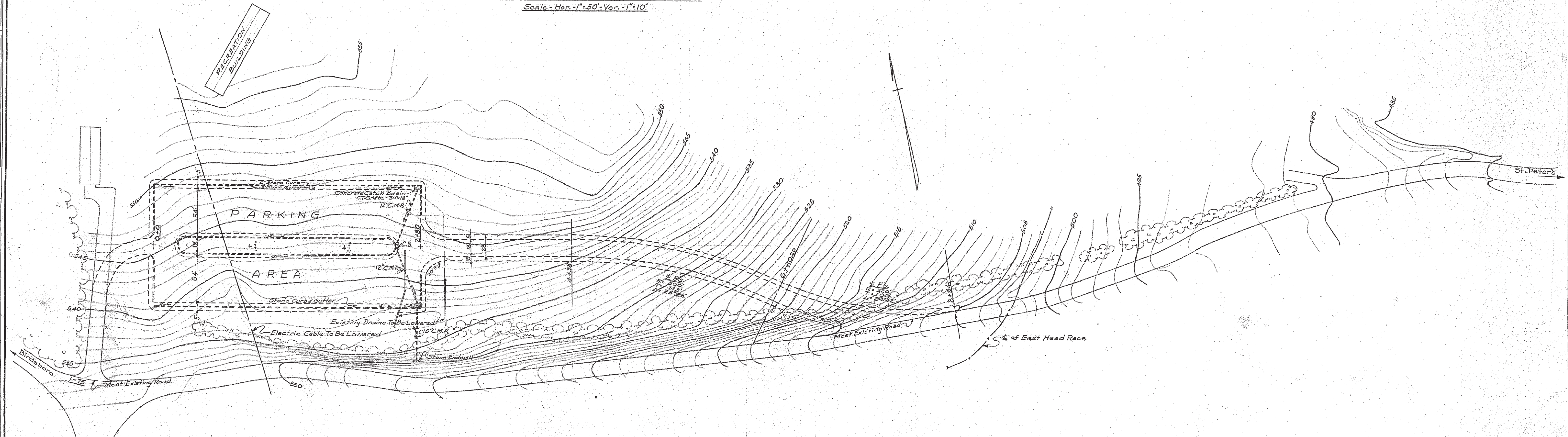
FOR
PLANS AND DESIGN
BY
Francis S. Ronalds
ENGINEERING



CROSS SECTION OF PARKING AREA
Scale - 1" = 10'



PROFILE ALONG E OF ROAD
Scale - Hor. - 1" = 50' - Ver. - 1" = 10'



PLAN
Scale - 1" = 50'

LEGEND
Existing
Proposed

Plan - HV-8051-1-1
Approved - 11-1-40

RECOMMENDED *V. R. Ludgate* DATE *7/19/41*
REGIONAL CHIEF OF PLANNING

CONCURRED *Francis S. Ronalds* DATE *7/15/41*
COORDINATING SUPT.

APPROVED *Francis S. Ronalds* DATE *7/20/41*
REGIONAL DIRECTOR

SCALE

UNITED STATES
DEPARTMENT OF THE INTERIOR
NATIONAL PARK SERVICE
BRANCH OF PLANS & DESIGN
PREPARED BY
FRENCH CREEK PA-NP-4
OFFICE

ENTRANCE ROAD & PARKING AREA
NAME OF JOB
HOPEWELL VILLAGE
LOCATION
HOPEWELL HISTORIC SITE
NAME OF PARK OR MONUMENT

REGION
1

SHEET OF

DRAWING NO.
NHS-HV
5362-A