

REGISTERED PROFESSIONAL ENGINEER
 CIVIL ENGINEER
 PAID UP
 001 A. I. 3111
 2012.2.23.2012

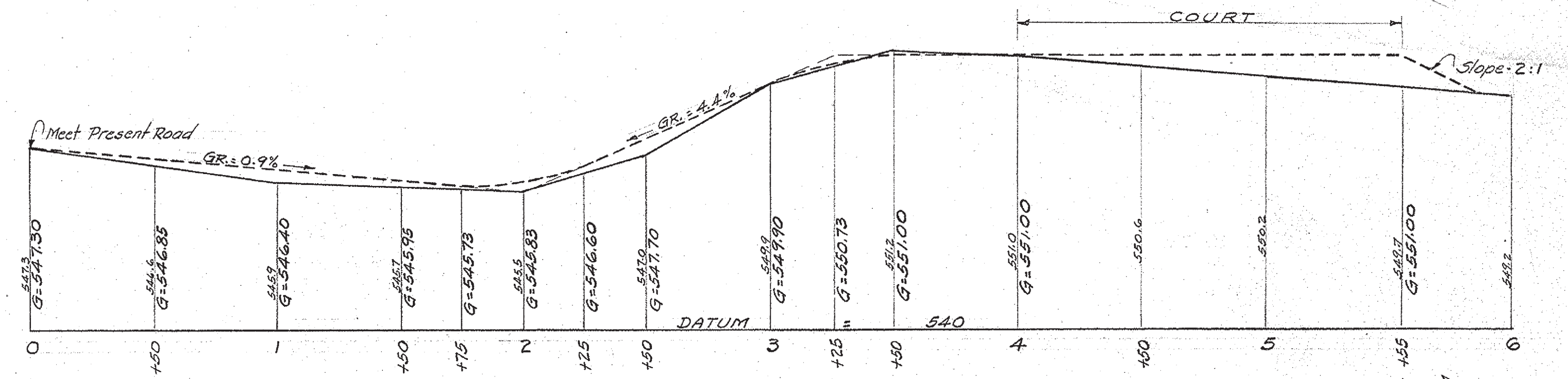
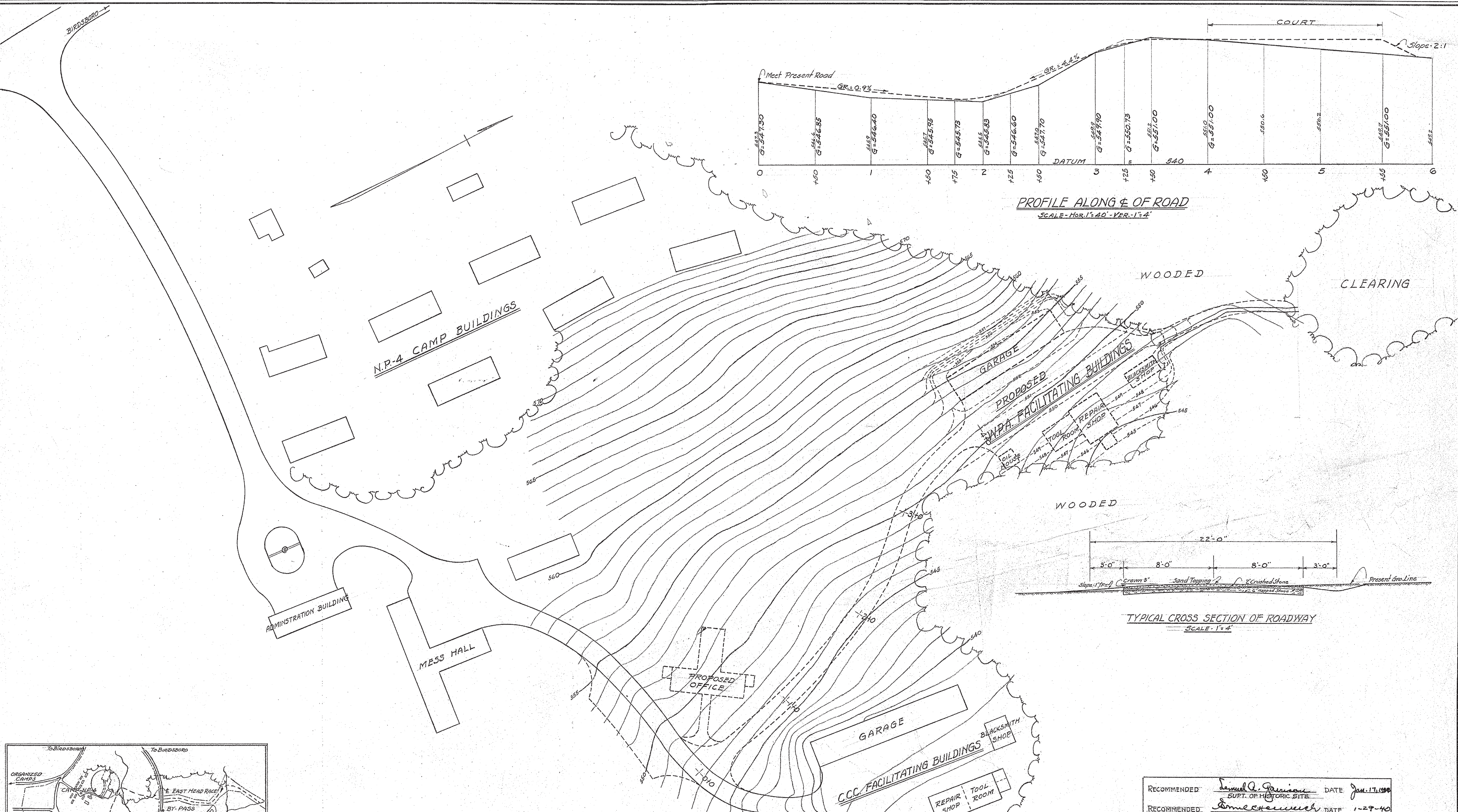
CLEARED
 F.P.A.I.
 3/1/40

DESIGNED BY
 C.F.E.
 1-16-40

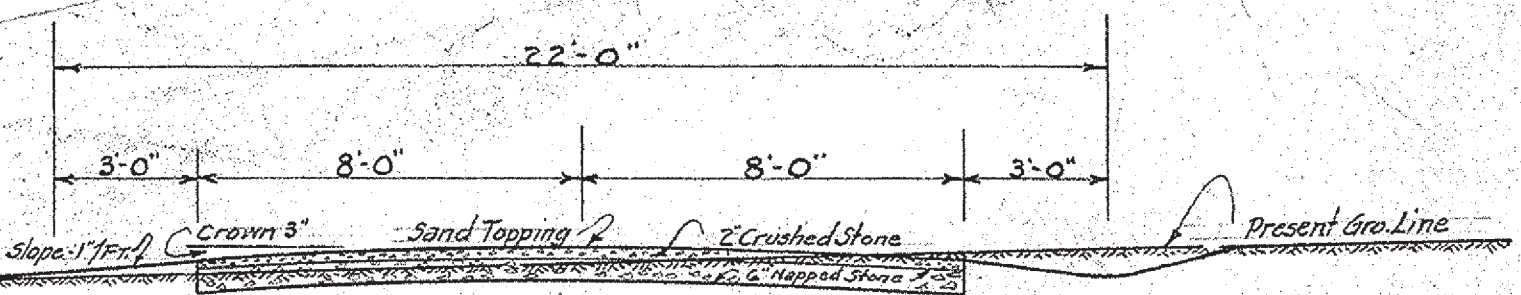
REVIEWED
 RESEARCH AND EDUCATION
 SANITATION

DESIGNED BY
 C.F.E.
 1-16-40

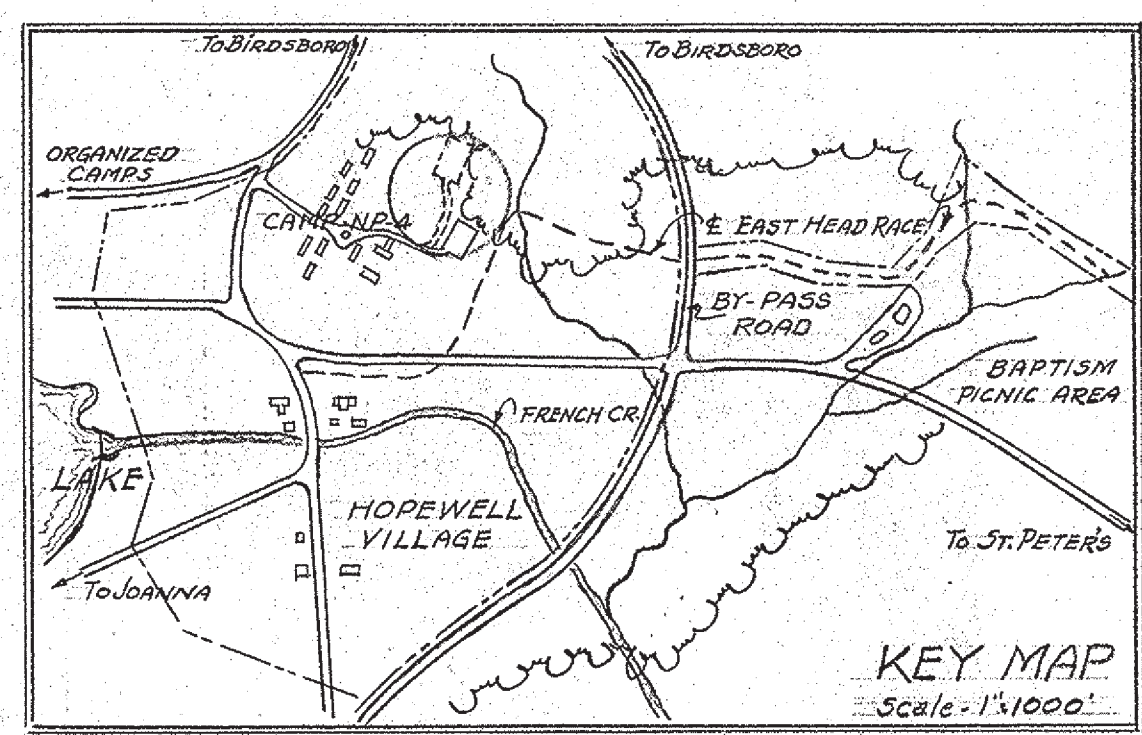
DESIGNED BY
 C.F.E.
 1-16-40



PROFILE ALONG C/L OF ROAD
 SCALE - HOR. 1" = 40' - VER. 1" = 4'



TYPICAL CROSS SECTION OF ROADWAY
 SCALE - 1" = 4'



KEY MAP
 Scale - 1" = 1000'

PLAN
 SCALE - 1" = 40'

RECOMMENDED *Samuel A. Garrison* DATE *Jan. 17, 1940*
 Supt. of Historic Site
 RECOMMENDED *Americus* DATE *1-29-40*
 INSPECTOR

SCALE AS NOTED

RECOMMENDED *W. J. Parke* DATE *3/23/40*
 Actg. Chief of Planning
 CONCURRED *Herbert E. Kehler* DATE *1/27/40*
 Cond. Supt.
 APPROVED *Samuel A. Garrison* DATE *4-4-40*

UNITED STATES
 DEPARTMENT OF THE INTERIOR
 NATIONAL PARK SERVICE
 BRANCH OF PLANS & DESIGN
 PREPARED BY
 FRENCH CREEK, PA - NP-4
 OFFICE
 MINOR ROAD
 NAME OF JOB
 CAMP PA - NP-4
 LOCATION
 HOPEWELL HISTORIC SITE
 NAME OF PARK OR MONUMENT

REGION
 1
 SHEET 1 OF 1
 DRAWING NO.
 NHS - HV
 5357