TYPICAL CROSS SECTION
SCALE-1"=2'

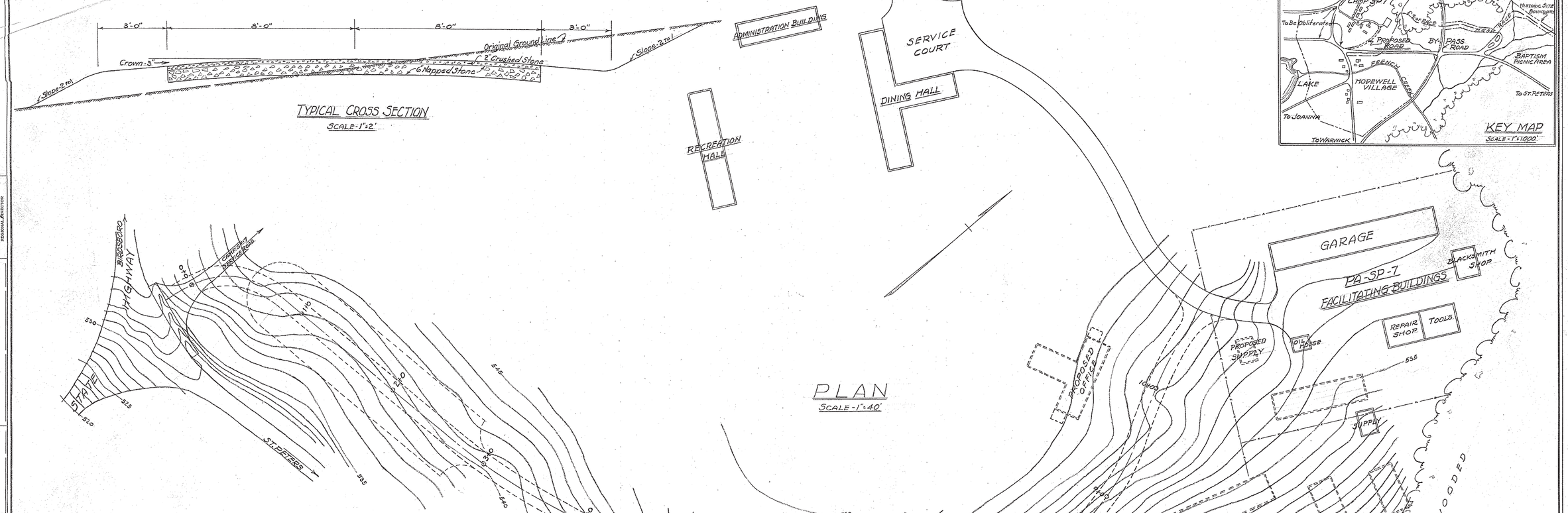

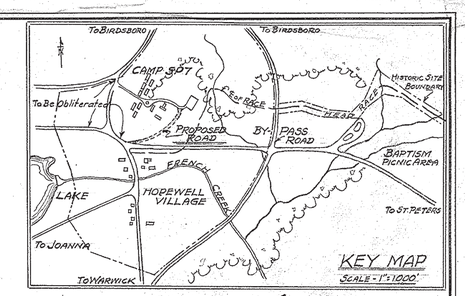

PLAN
SCALE-1"=40'

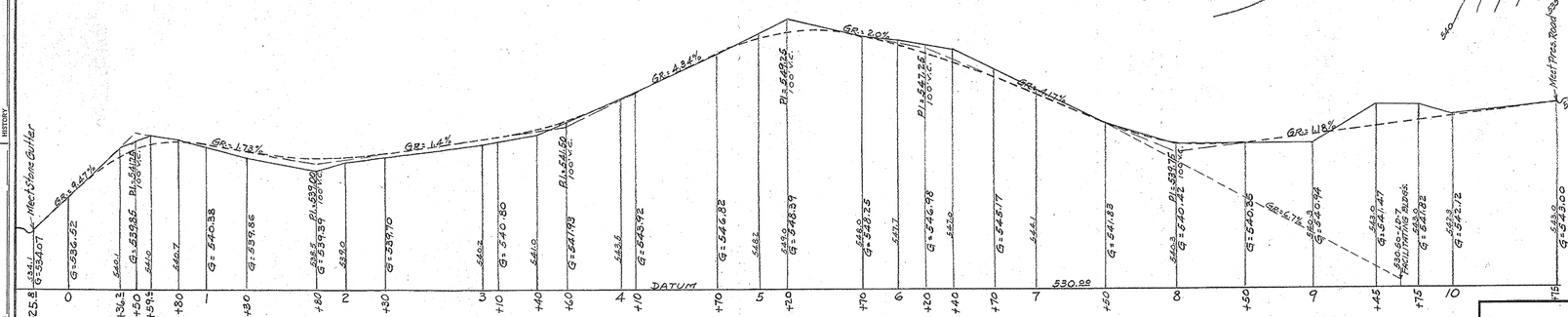

PROFILE ALONG ℄ OF ROAD
SCALE-HOR.-1"=50'-VER.-1"=5'

BASIC DATA

SCALE

RECOMMENDED [signature]	DATE 9-14-39	UNITED STATES DEPARTMENT OF THE INTERIOR NATIONAL PARK SERVICE BRANCH OF PLANS & DESIGN PREPARED BY FRENCH CREEK-PA-SP-7 OFFICE	REGION 1
CONCURRED [signature]	DATE 9/9/39	MINOR ROAD NAME OF JOB	SHEET 1 OF 1
APPROVED	DATE	CAMP-PA-SP-7 LOCATION HOPEWELL HISTORIC SITE NAME OF PARK OR MONUMENT	DRAWING NO. NHS-HY 5352

DESIGNED BY C.F.E. DATE 9-1-39

REVIEWED: RECREATIONAL, PLANNING AND STATE COORDINATION; RESEARCH AND EDUCATION; PROPERTY; HISTORY; ADMINISTRATION

CLEARED: Regional Director