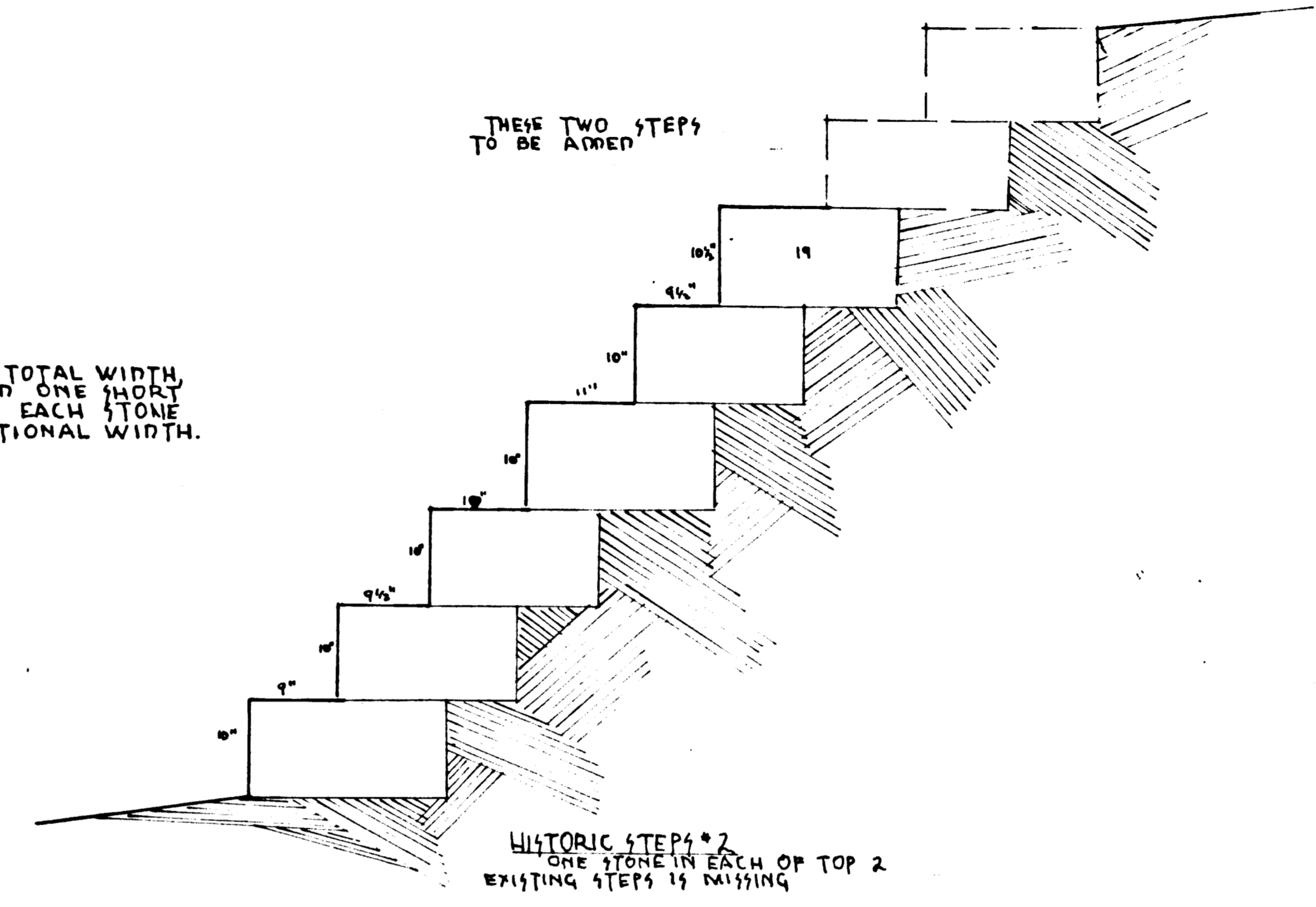
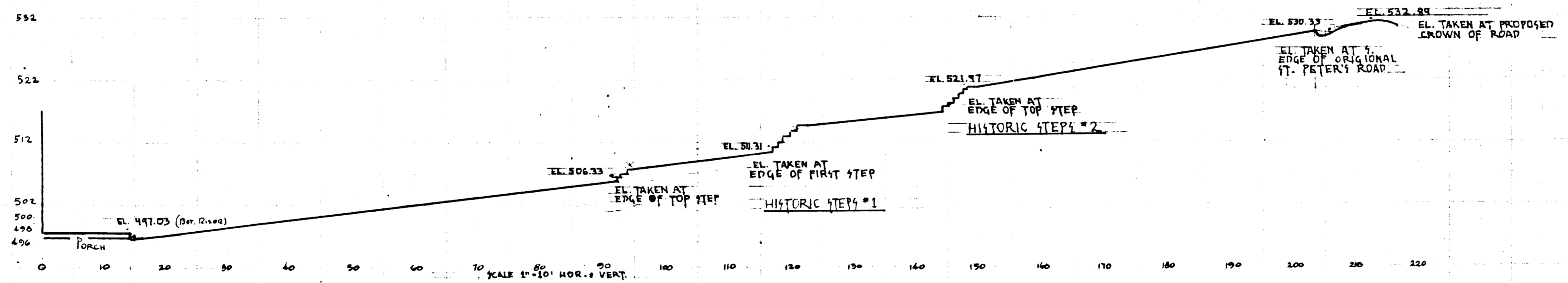


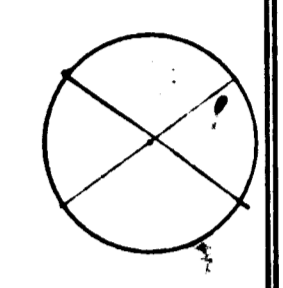
BOTH SETS OF HISTORIC STEPS ARE 8' IN TOTAL WIDTH, COMPOSED OF ONE LONG STONE (4'-4 1/2") AND ONE SHORT STONE (4'-4") PLACED ALTERNATELY. EACH STONE VARIES FROM 16 1/2"-19 1/2" IN CROSS-SECTIONAL WIDTH.



SCALE - 1" = 1'



SCALE 1" = 10' HOR. & VERT.



ORIENTATION	
REVIEWED	
OPERATIONS REGION	
WASHINGTON	
INTERP. REGION	
WASHINGTON	
COOP. ACTV. REGION	
WASHINGTON	
DES. & CONST. STERN	
A.	
E.	
L.A. WASHINGTON	
A.	
L.A.	
OTHER	
PREPARED	
DESIGNED	Colbert J.
DRAWN	J.
CHECKED	J.
REVISOR	
DATE	
INITIAL	

HALF-SIZE REPRODUCTION SCALE AS SHOWN

RECOMMENDED	DATE	UNITED STATES DEPARTMENT OF THE INTERIOR NATIONAL PARK SERVICE DIVISION OF DESIGN AND CONSTRUCTION PREPARED BY EASTERN OFFICE	REGION V
	APPROVED	EXISTING CONDITIONS - GARDEN PATH, STEPS MAMION GARDEN - VILLAGE AREA HOPWELL VILLAGE - NATL HISTORIC SITE NAME OF AREA	PCP SHEET 1 OF 1 DRAWING NO. N.H.S - 4.V. 3009 DATE 3/19/56

BASIC DATA ELEVATIONS GIVEN ON THIS SHEET WERE GIVEN BY TELEPHONE CALL TO E.R.D. SILEY BY SGT J. PRENTICE. ELEVATIONS ARE TAKEN ON A LINE THROUGH CENTER OF HISTORIC STEPS FROM THE PORCH ON THE NORTH SIDE OF THE MANSION, THROUGH OR ACROSS ST. PETER'S ROAD. DATA TAKEN FROM B.M. C-2, WITH ELEVATION 505.43 TAKEN 3/11/56. B.M. C.2 APPEARS ON SHEET 3 OF 3.